




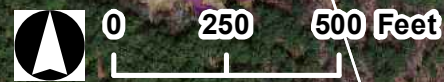
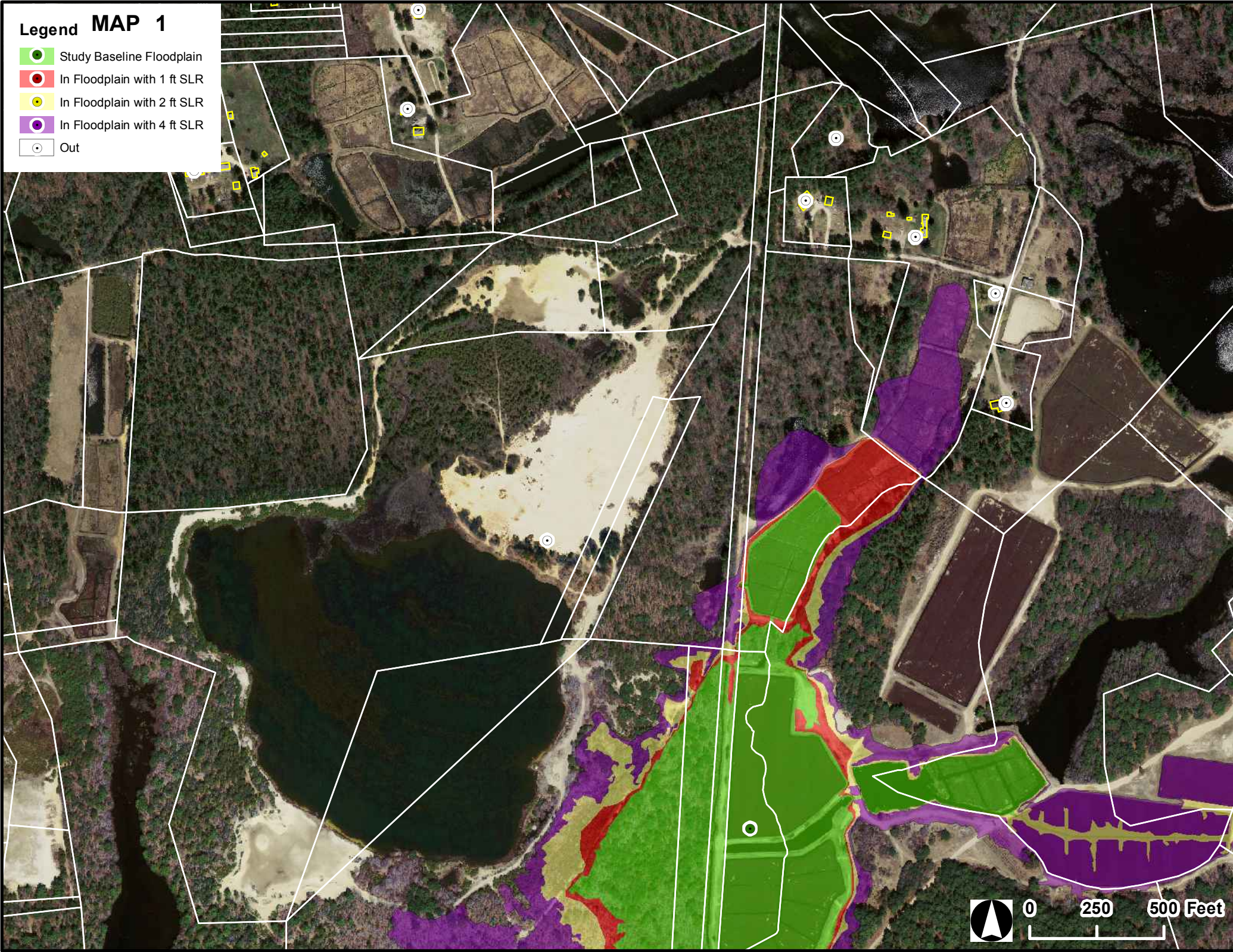







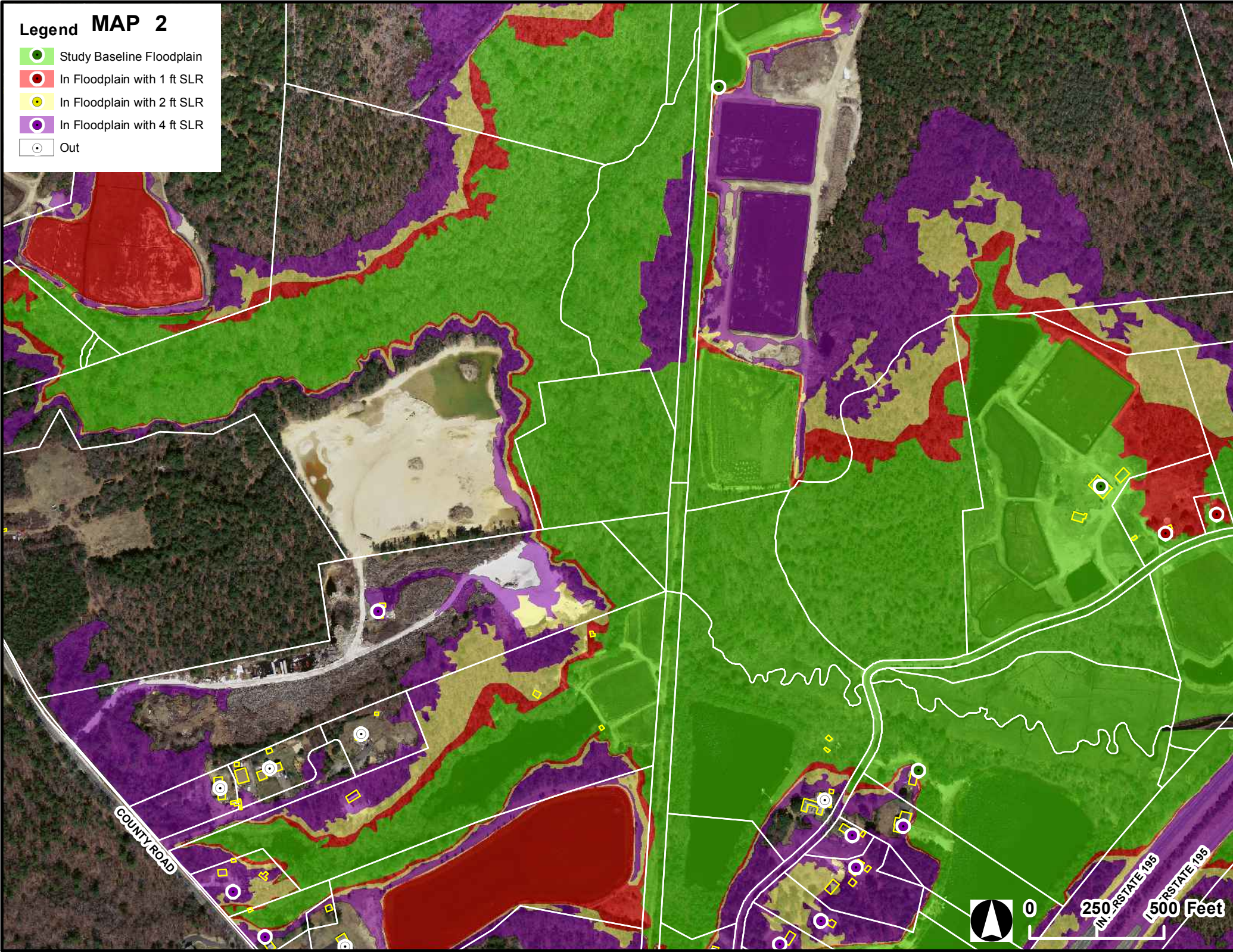
# Legend MAP 1

-  Study Baseline Floodplain
-  In Floodplain with 1 ft SLR
-  In Floodplain with 2 ft SLR
-  In Floodplain with 4 ft SLR
-  Out









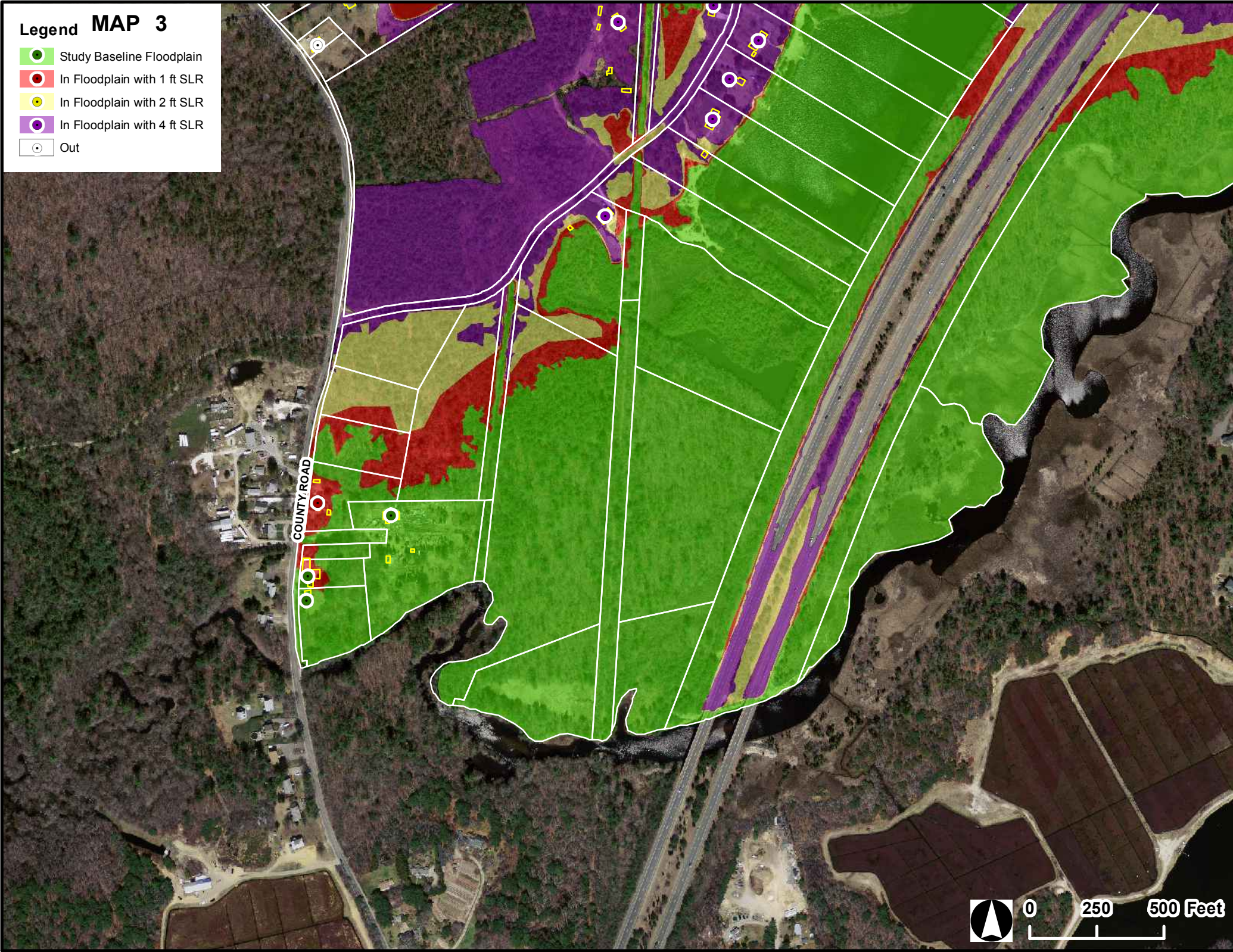
# Legend MAP 2

-  Study Baseline Floodplain
-  In Floodplain with 1 ft SLR
-  In Floodplain with 2 ft SLR
-  In Floodplain with 4 ft SLR
-  Out








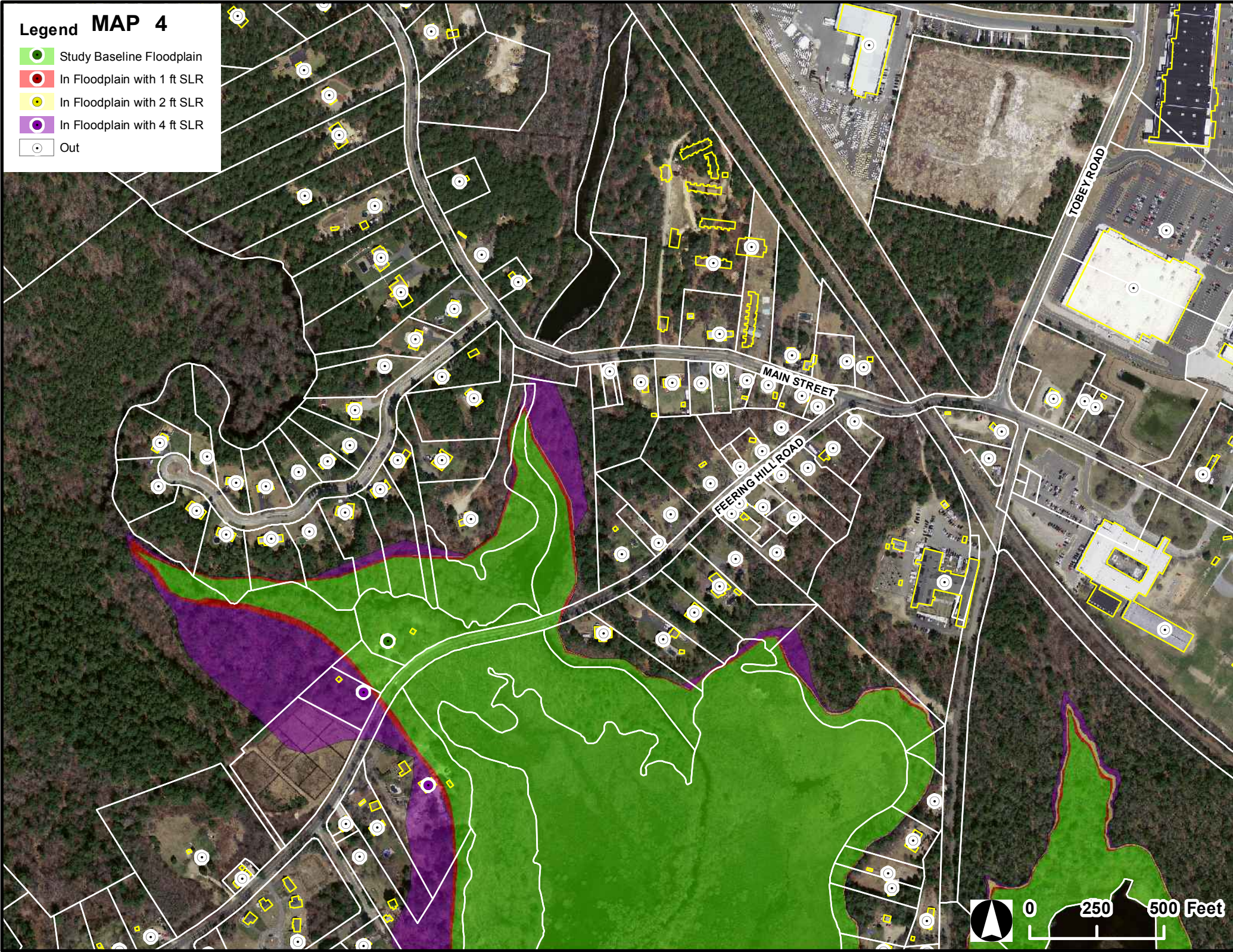
**Legend MAP 3**

-  Study Baseline Floodplain
-  In Floodplain with 1 ft SLR
-  In Floodplain with 2 ft SLR
-  In Floodplain with 4 ft SLR
-  Out








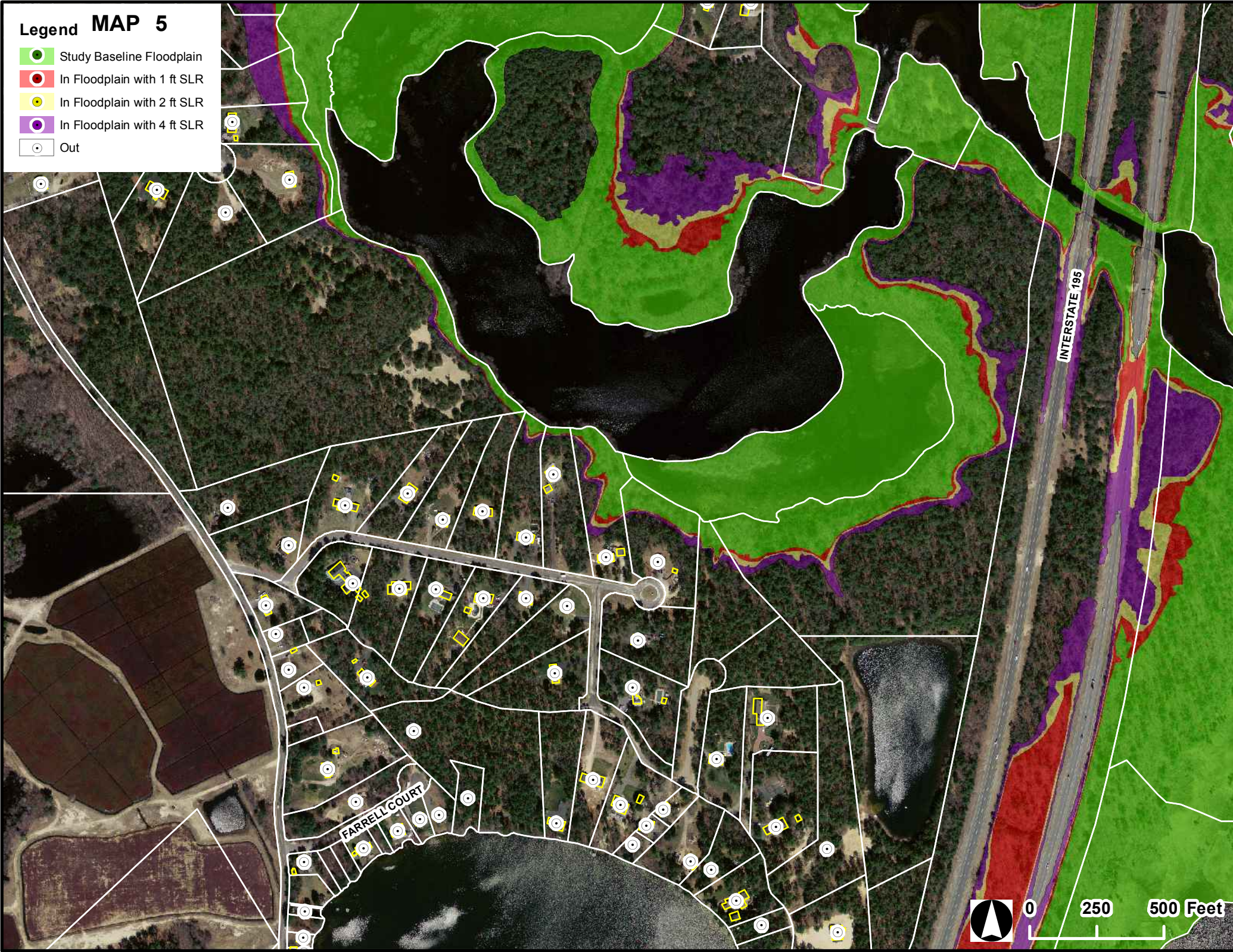
# Legend MAP 4

-  Study Baseline Floodplain
-  In Floodplain with 1 ft SLR
-  In Floodplain with 2 ft SLR
-  In Floodplain with 4 ft SLR
-  Out



**Legend MAP 5**

-  Study Baseline Floodplain
-  In Floodplain with 1 ft SLR
-  In Floodplain with 2 ft SLR
-  In Floodplain with 4 ft SLR
-  Out








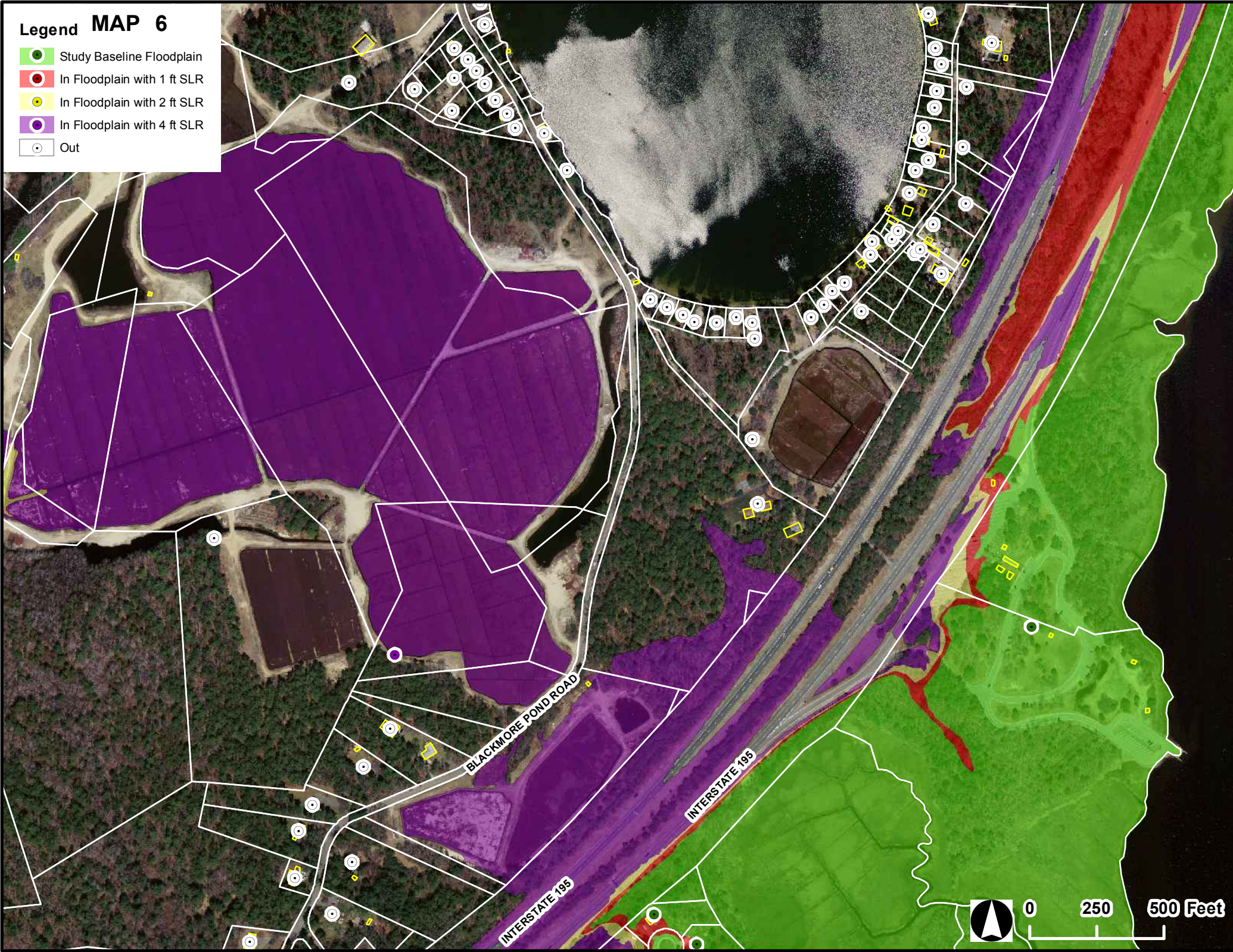
FARRELL COURT

INTERSTATE 196









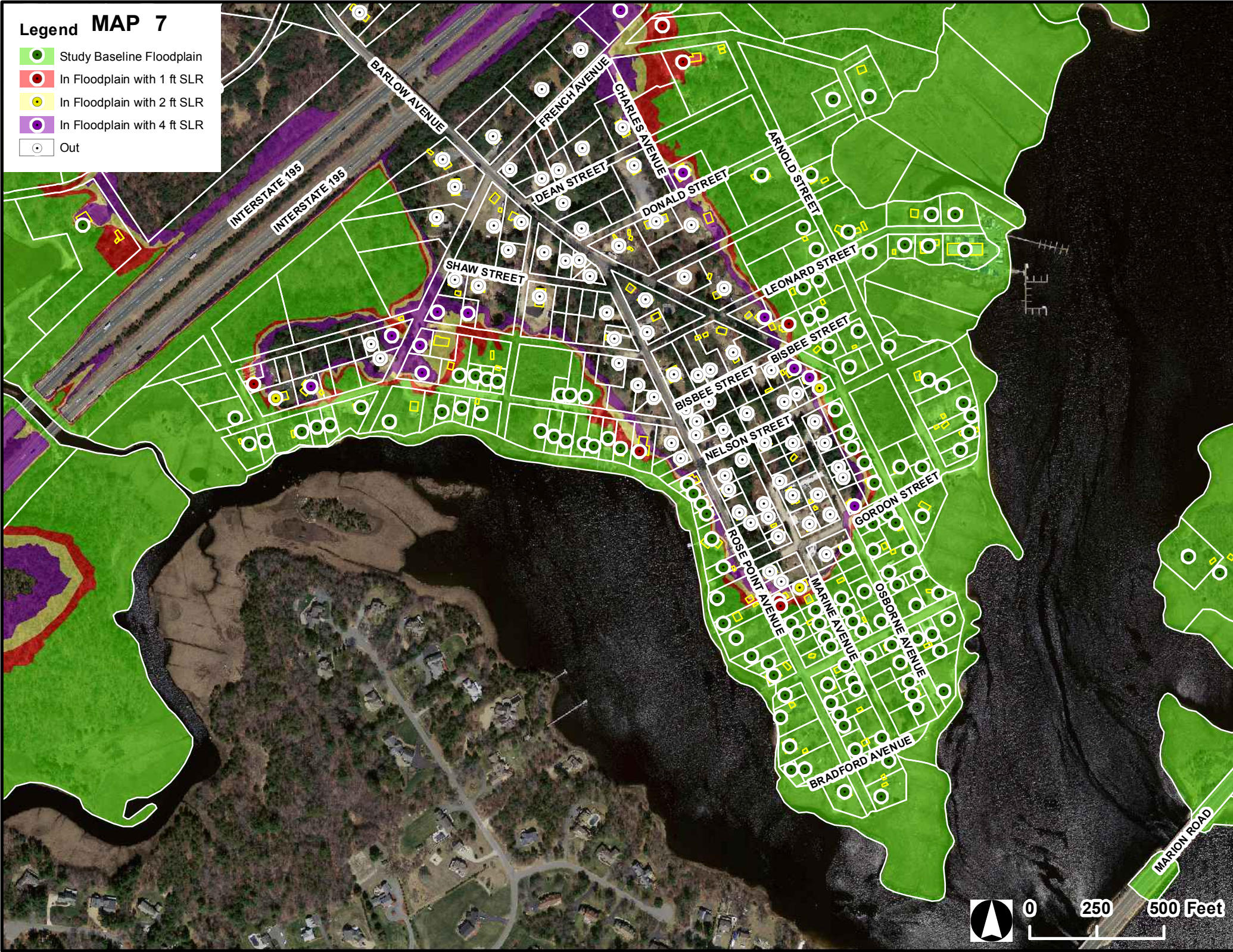
**Legend MAP 6**

-  Study Baseline Floodplain
-  In Floodplain with 1 ft SLR
-  In Floodplain with 2 ft SLR
-  In Floodplain with 4 ft SLR
-  Out








# Legend MAP 7

-  Study Baseline Floodplain
-  In Floodplain with 1 ft SLR
-  In Floodplain with 2 ft SLR
-  In Floodplain with 4 ft SLR
-  Out








# Legend MAP 8

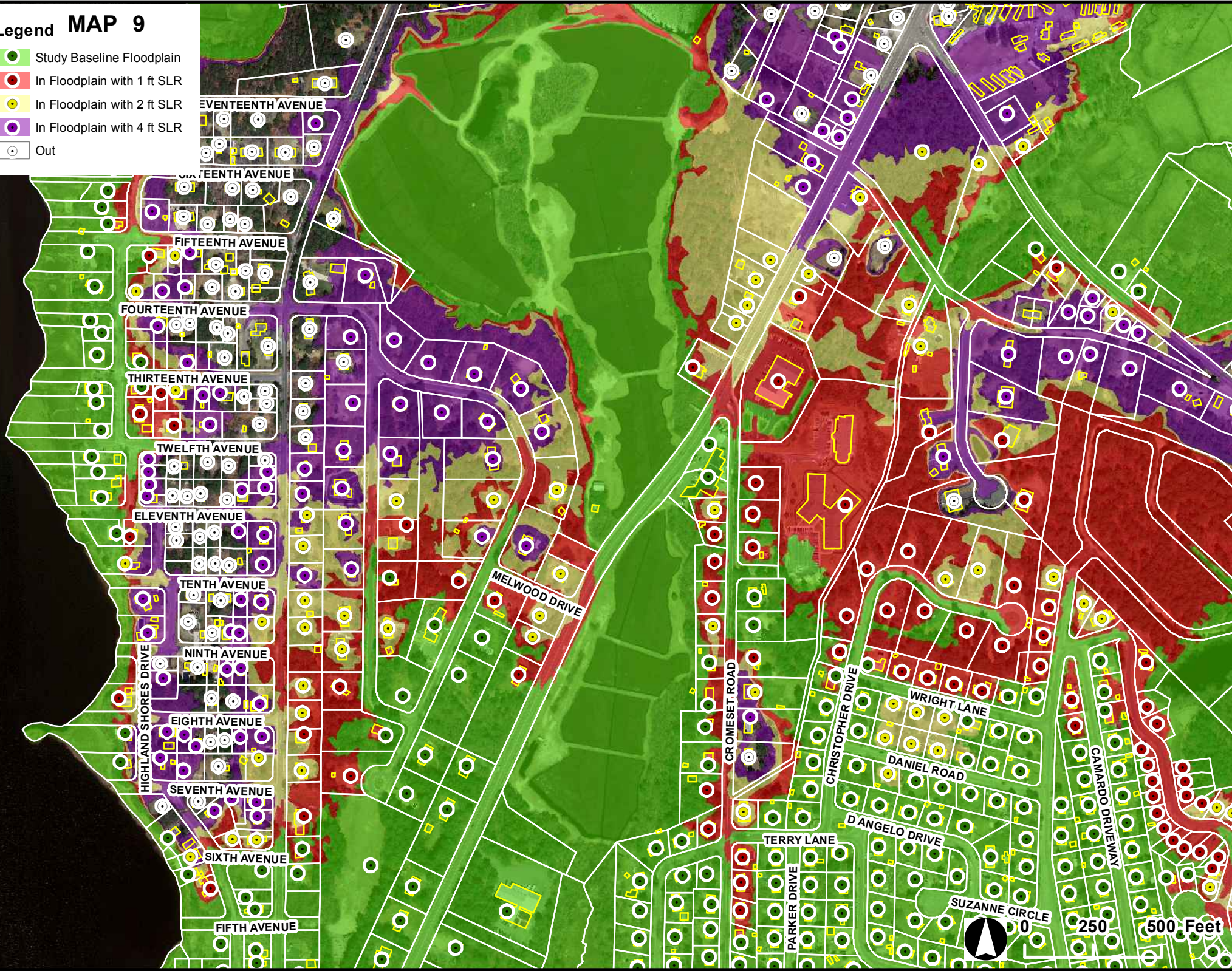
-  Study Baseline Floodplain
-  In Floodplain with 1 ft SLR
-  In Floodplain with 2 ft SLR
-  In Floodplain with 4 ft SLR
-  Out










# Legend MAP 9

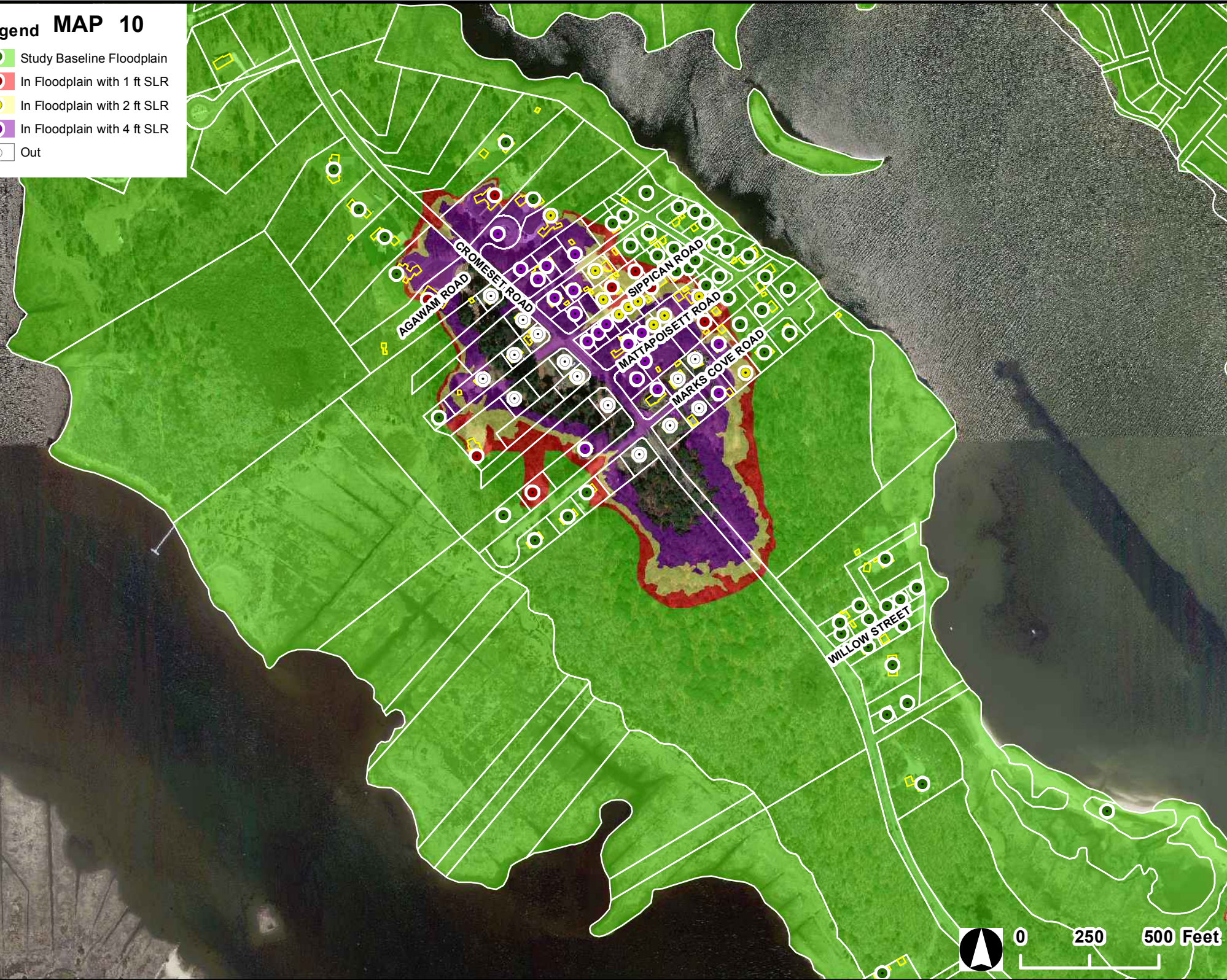
-  Study Baseline Floodplain
-  In Floodplain with 1 ft SLR
-  In Floodplain with 2 ft SLR
-  In Floodplain with 4 ft SLR
-  Out








0 250 500 Feet

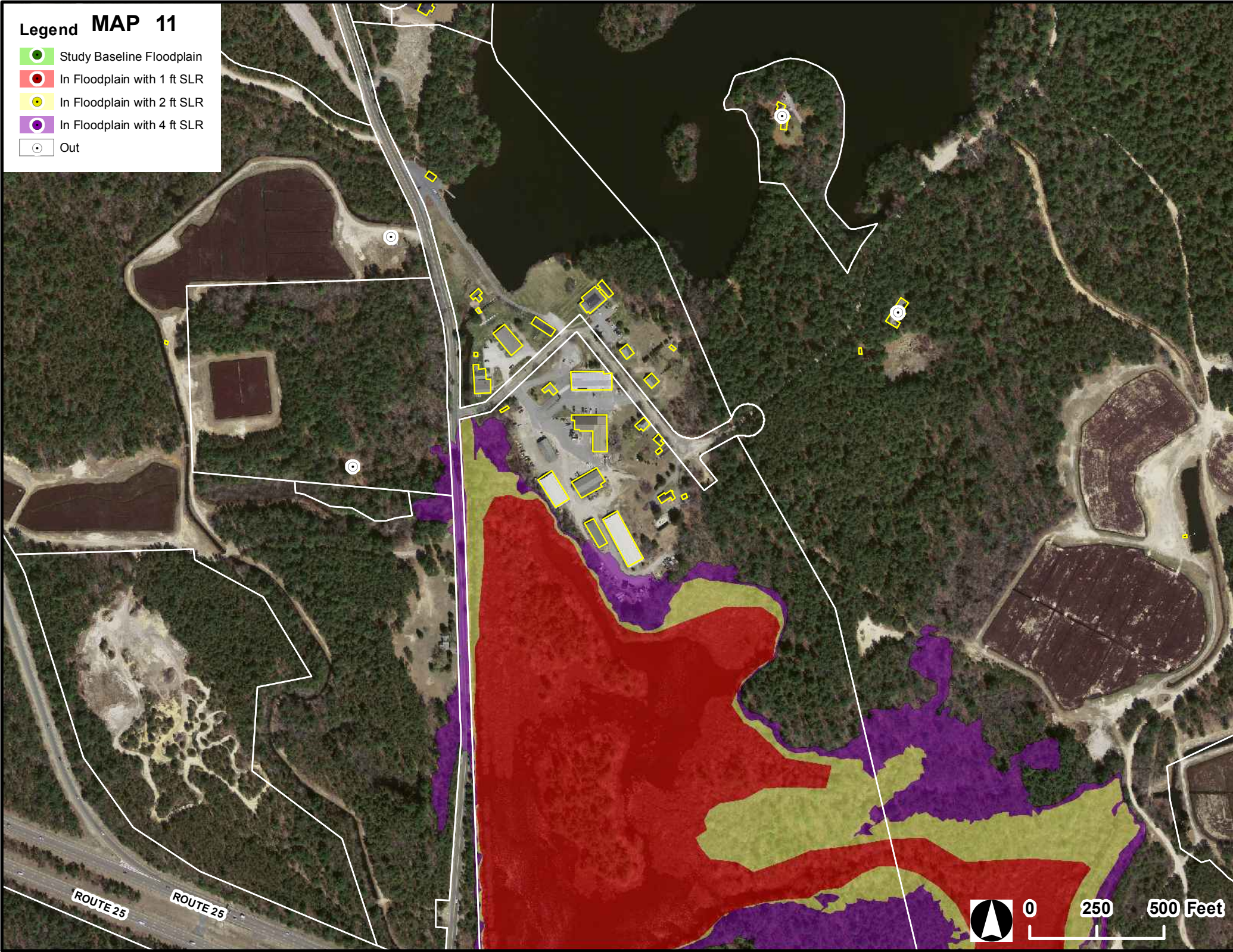
# Legend MAP 10

-  Study Baseline Floodplain
-  In Floodplain with 1 ft SLR
-  In Floodplain with 2 ft SLR
-  In Floodplain with 4 ft SLR
-  Out



**Legend MAP 11**

-  Study Baseline Floodplain
-  In Floodplain with 1 ft SLR
-  In Floodplain with 2 ft SLR
-  In Floodplain with 4 ft SLR
-  Out








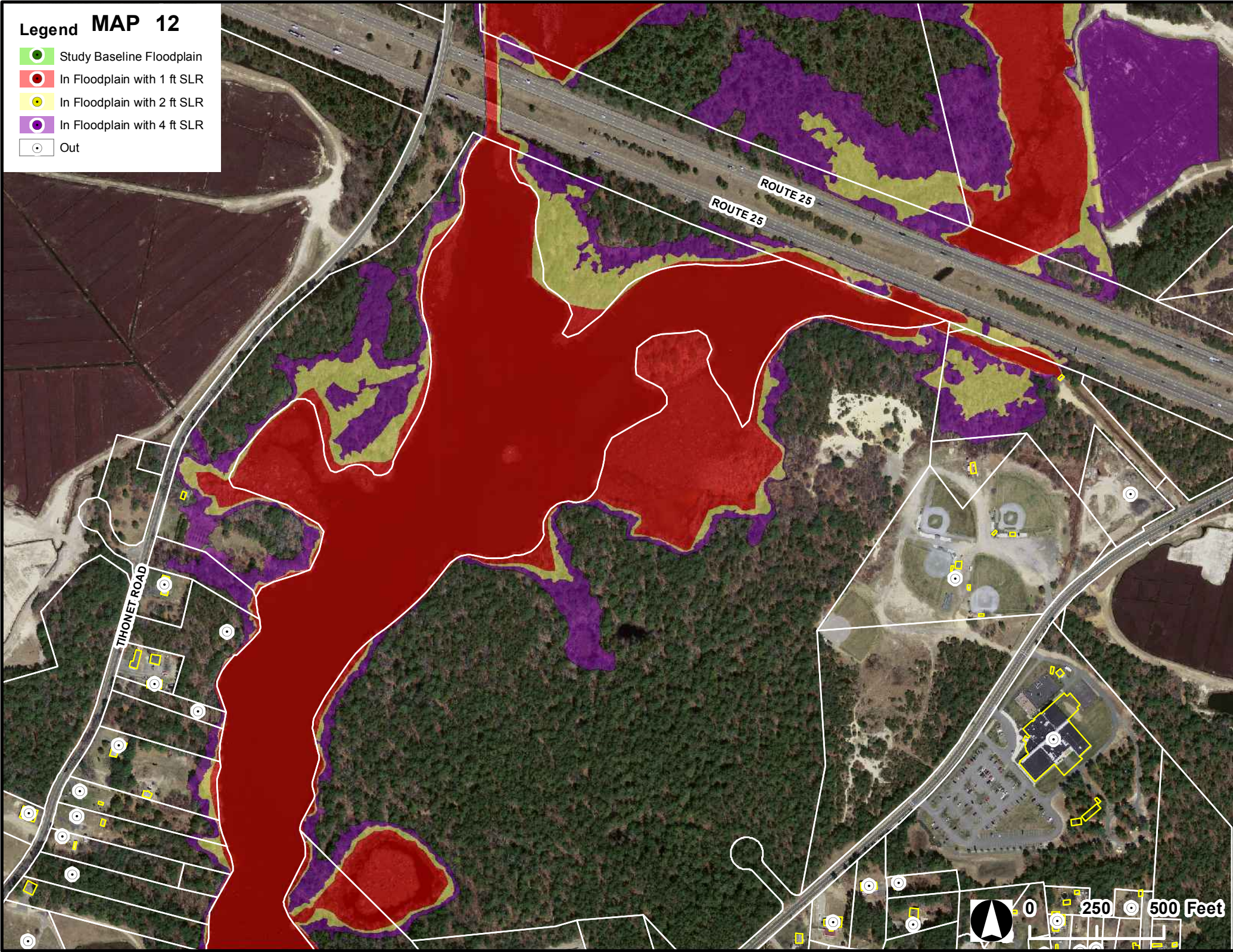
ROUTE 25

ROUTE 25




# Legend MAP 12

-  Study Baseline Floodplain
-  In Floodplain with 1 ft SLR
-  In Floodplain with 2 ft SLR
-  In Floodplain with 4 ft SLR
-  Out








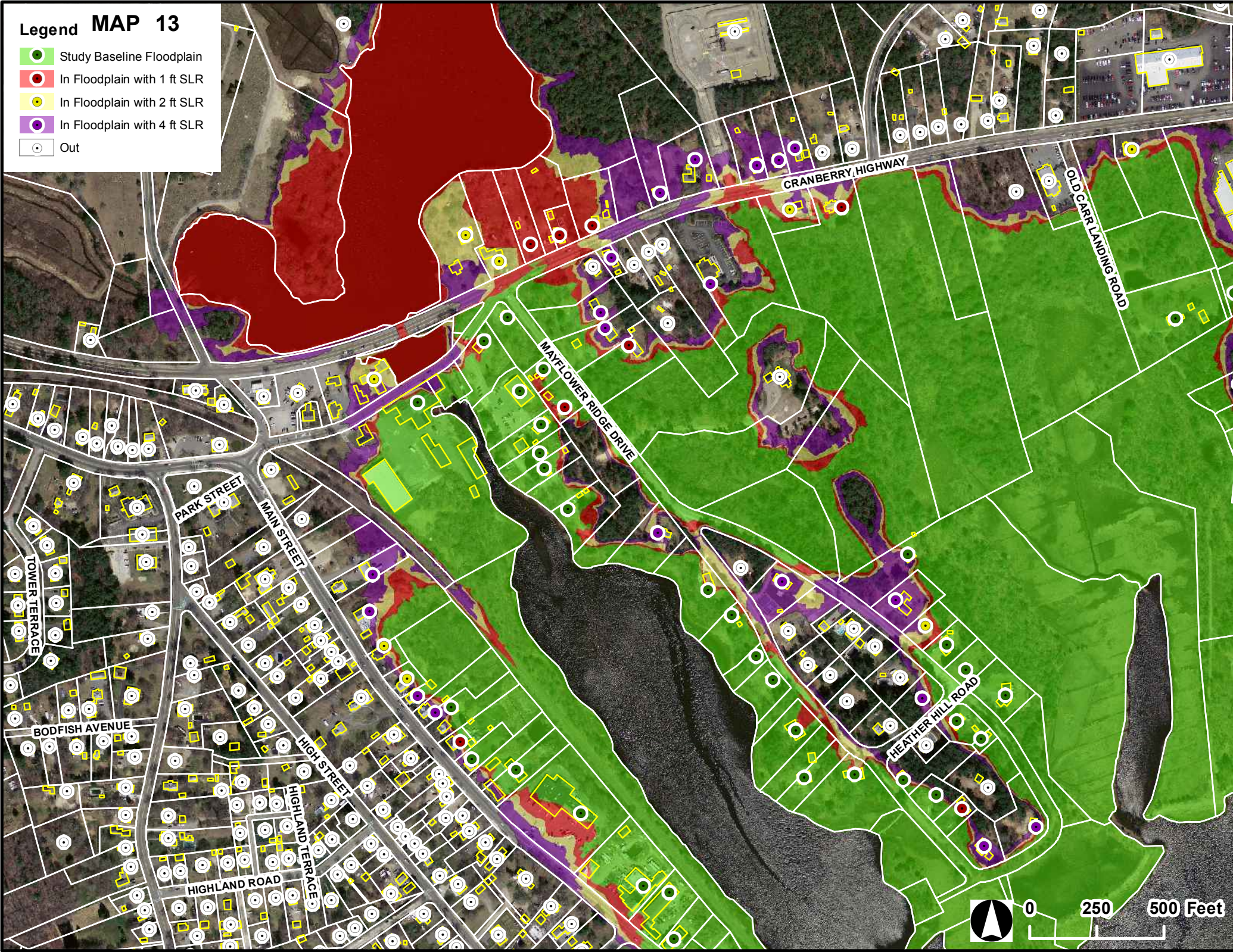
THONET ROAD

ROUTE 25  
ROUTE 25








# Legend MAP 13

-  Study Baseline Floodplain
-  In Floodplain with 1 ft SLR
-  In Floodplain with 2 ft SLR
-  In Floodplain with 4 ft SLR
-  Out








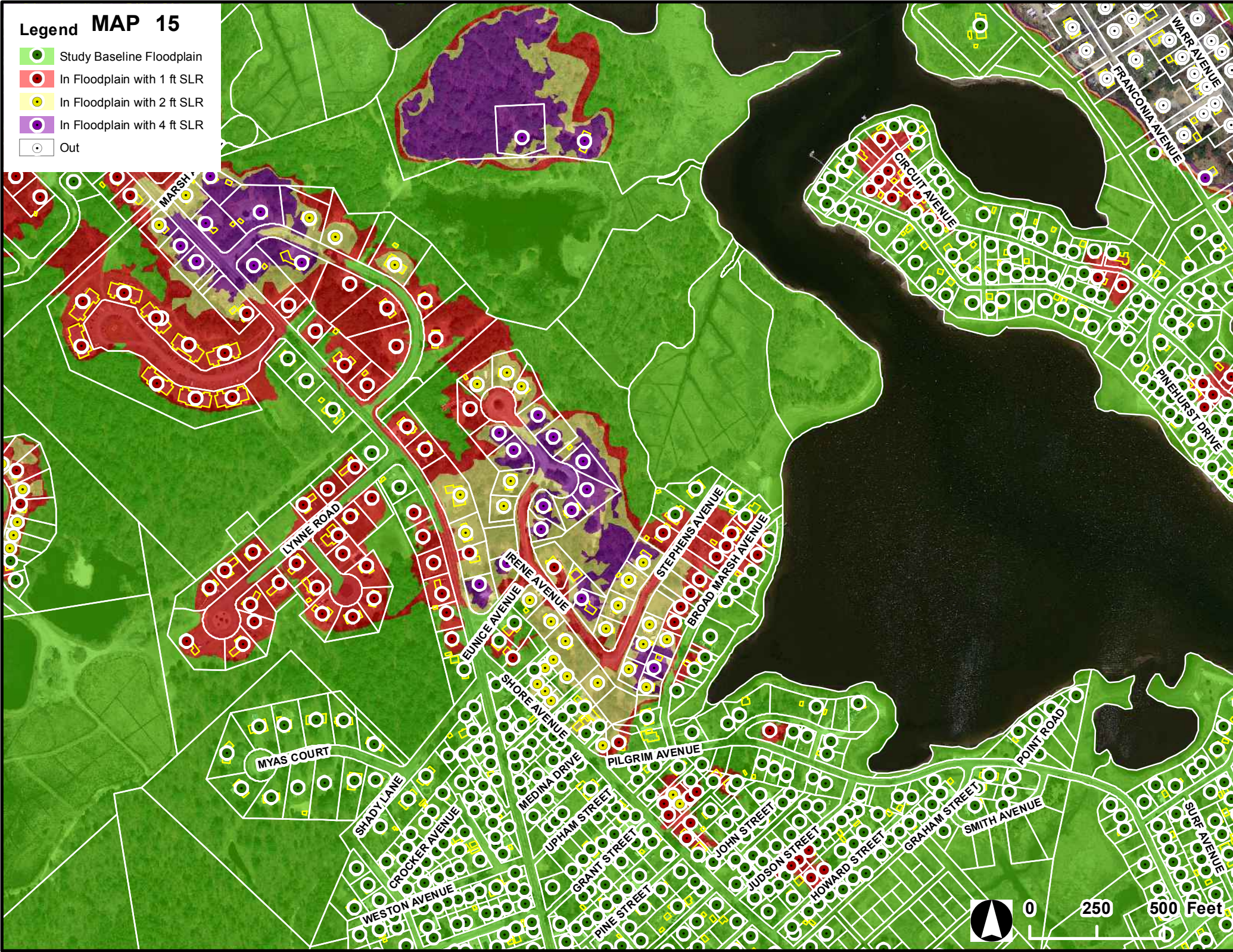
# Legend MAP 14

-  Study Baseline Floodplain
-  In Floodplain with 1 ft SLR
-  In Floodplain with 2 ft SLR
-  In Floodplain with 4 ft SLR
-  Out








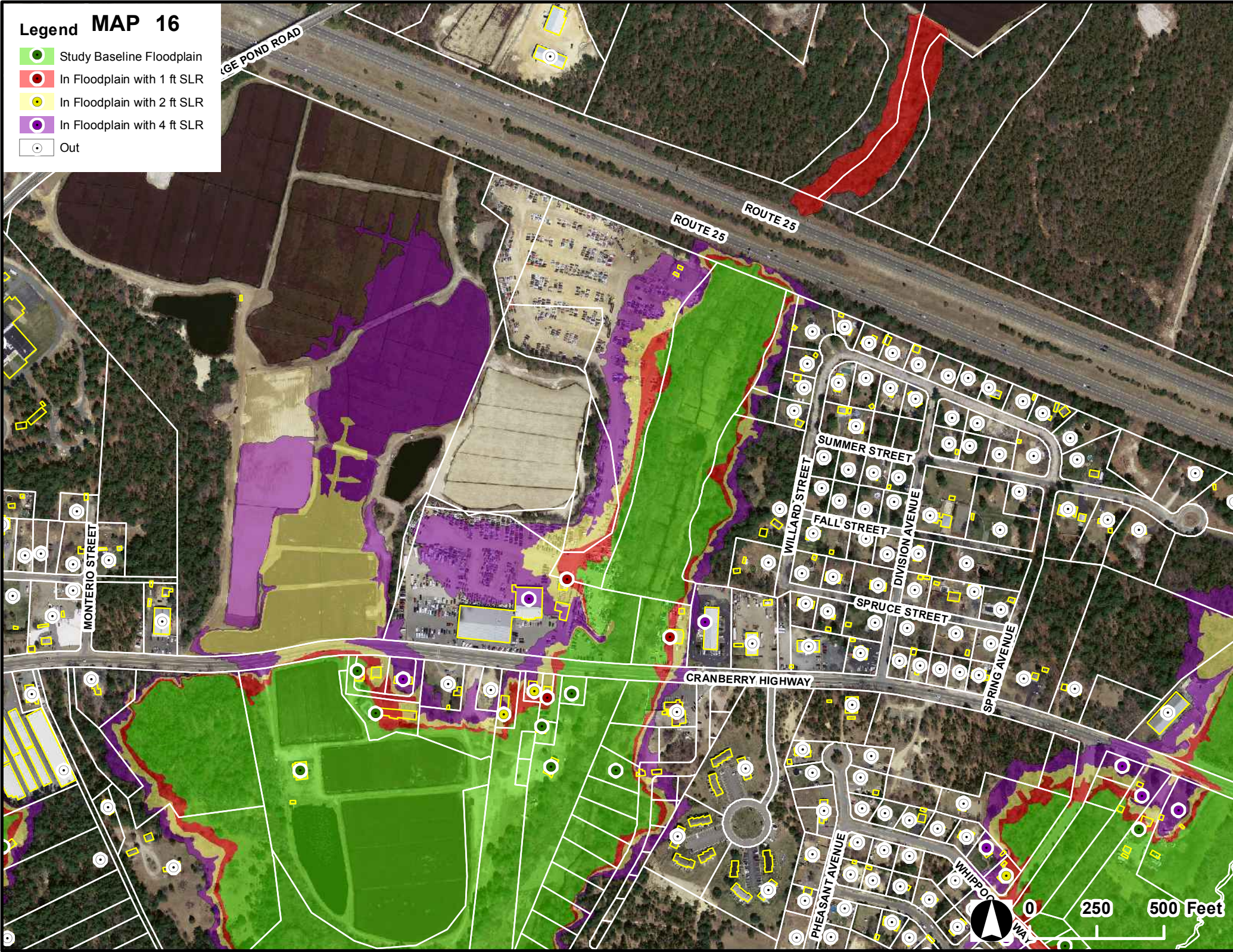
# Legend MAP 15

-  Study Baseline Floodplain
-  In Floodplain with 1 ft SLR
-  In Floodplain with 2 ft SLR
-  In Floodplain with 4 ft SLR
-  Out








# Legend MAP 16

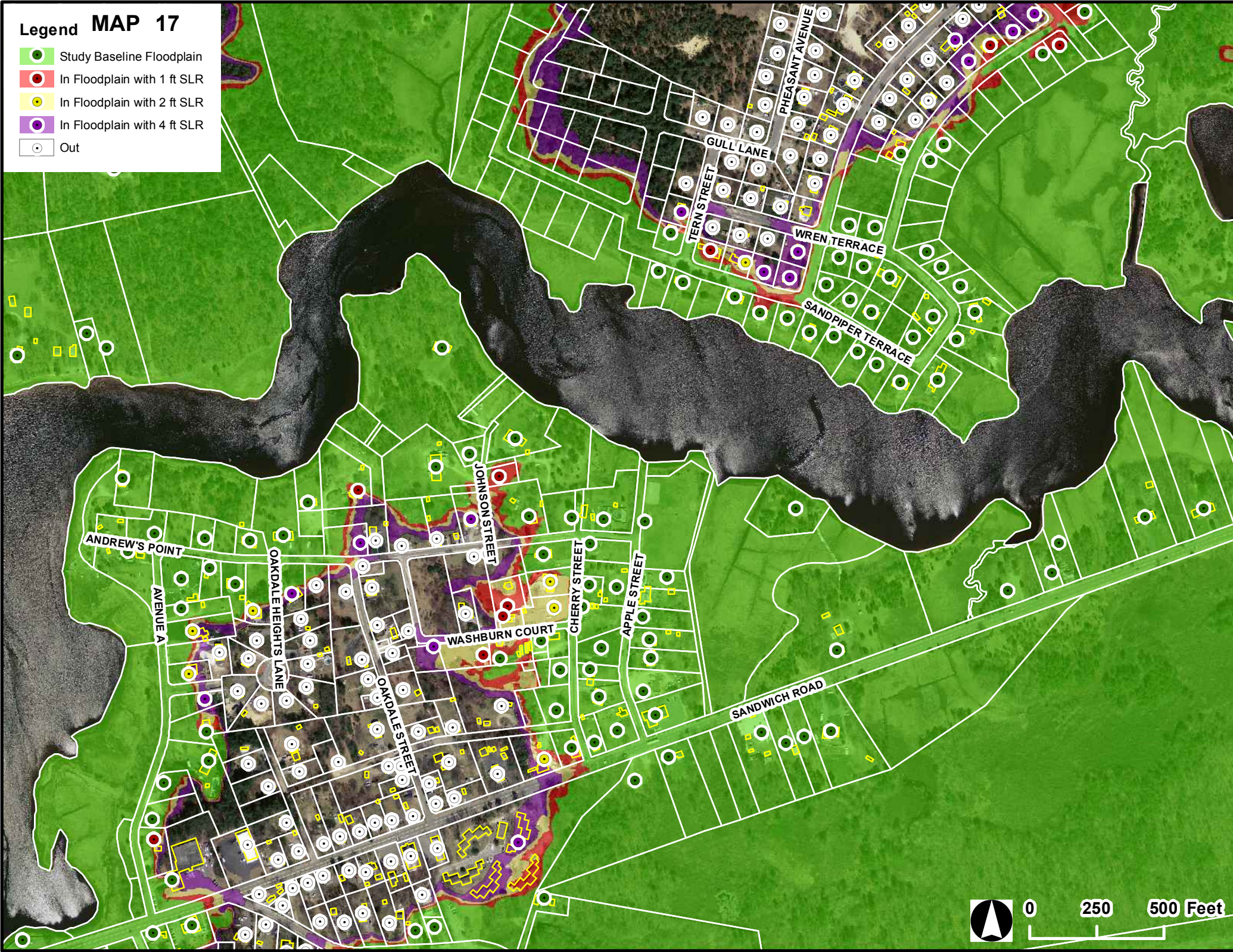
-  Study Baseline Floodplain
-  In Floodplain with 1 ft SLR
-  In Floodplain with 2 ft SLR
-  In Floodplain with 4 ft SLR
-  Out










# Legend MAP 17

-  Study Baseline Floodplain
-  In Floodplain with 1 ft SLR
-  In Floodplain with 2 ft SLR
-  In Floodplain with 4 ft SLR
-  Out








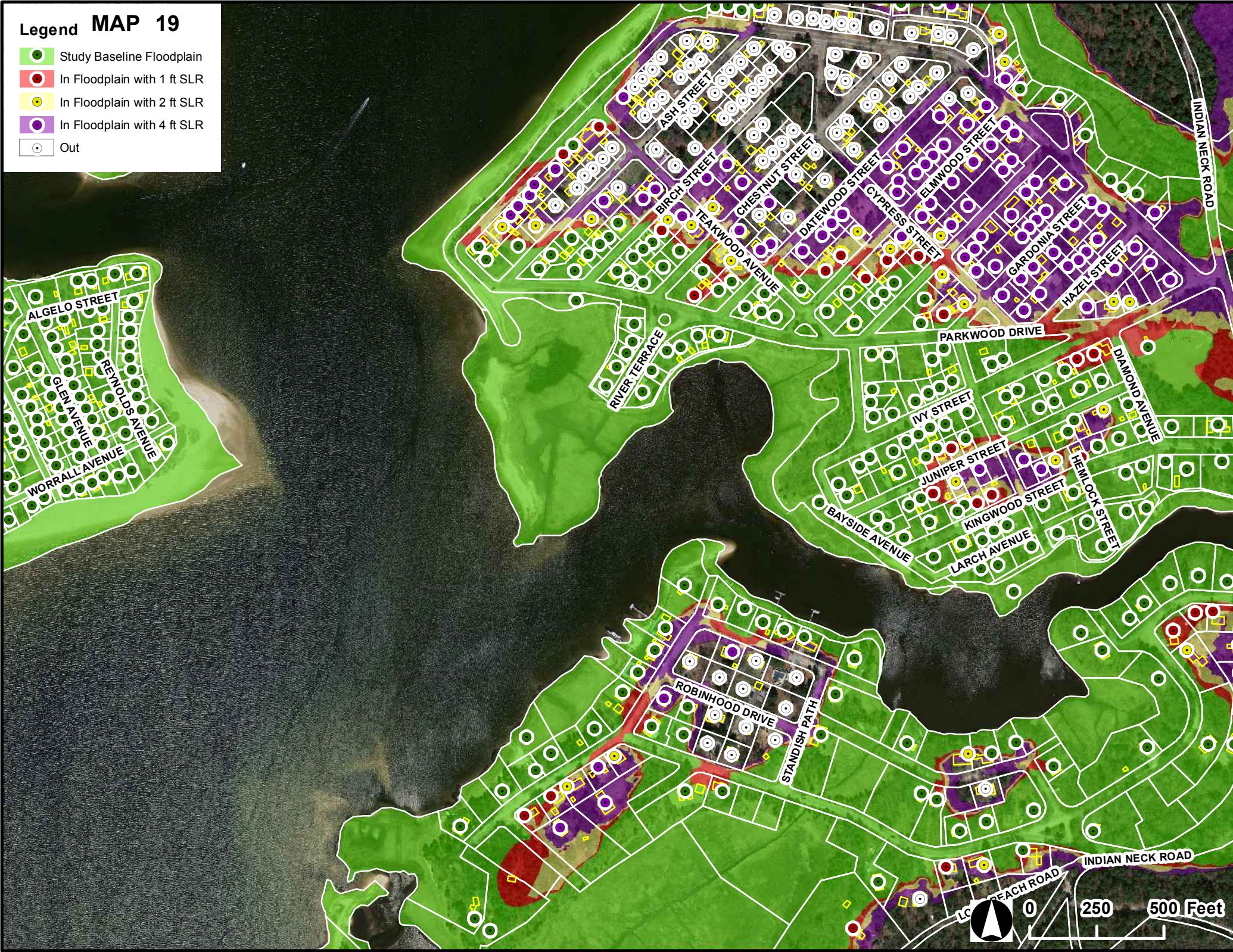
# Legend MAP 18

-  Study Baseline Floodplain
-  In Floodplain with 1 ft SLR
-  In Floodplain with 2 ft SLR
-  In Floodplain with 4 ft SLR
-  Out








# Legend MAP 19

-  Study Baseline Floodplain
-  In Floodplain with 1 ft SLR
-  In Floodplain with 2 ft SLR
-  In Floodplain with 4 ft SLR
-  Out








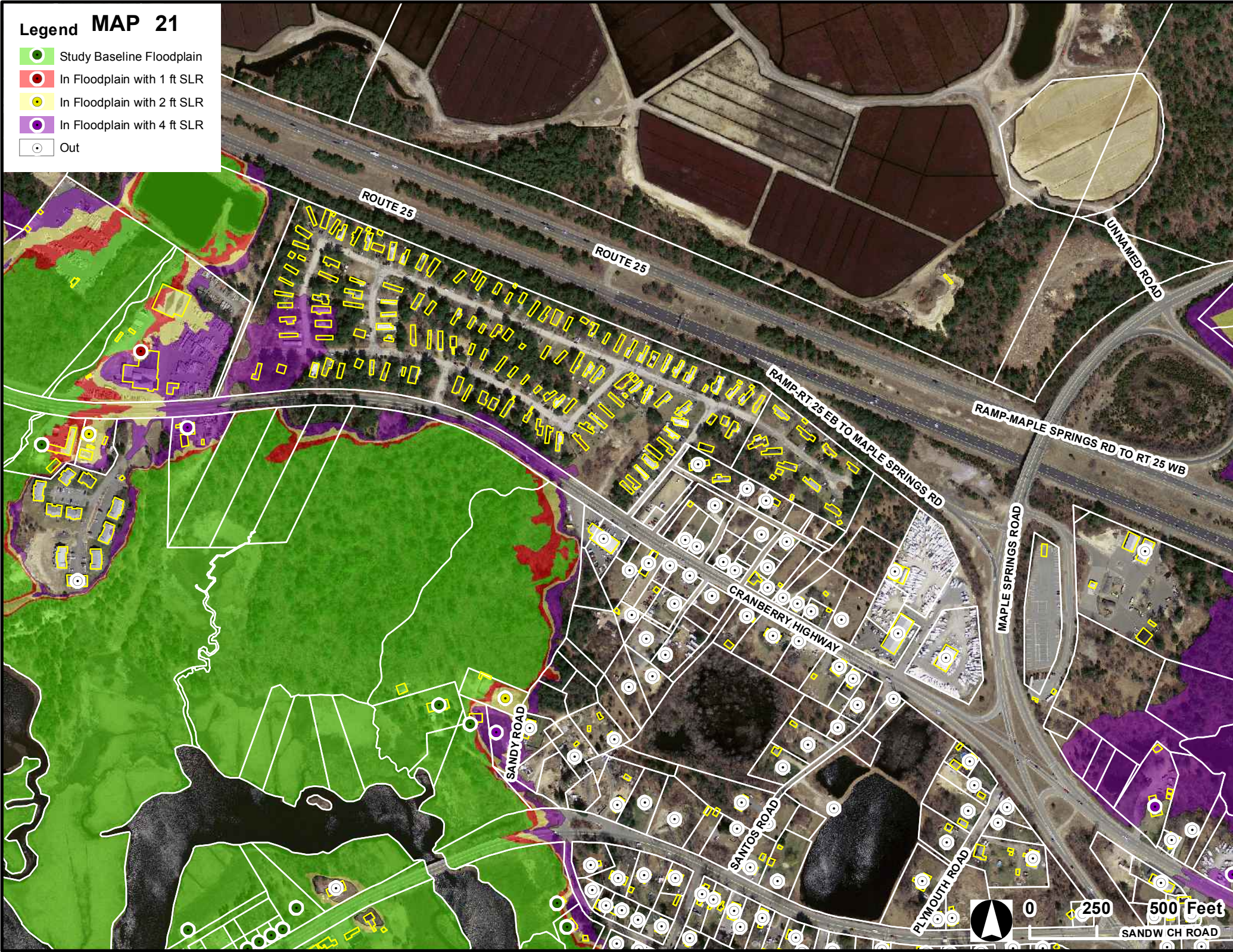
**Legend MAP 20**

-  Study Baseline Floodplain
-  In Floodplain with 1 ft SLR
-  In Floodplain with 2 ft SLR
-  In Floodplain with 4 ft SLR
-  Out








# Legend MAP 21

-  Study Baseline Floodplain
-  In Floodplain with 1 ft SLR
-  In Floodplain with 2 ft SLR
-  In Floodplain with 4 ft SLR
-  Out








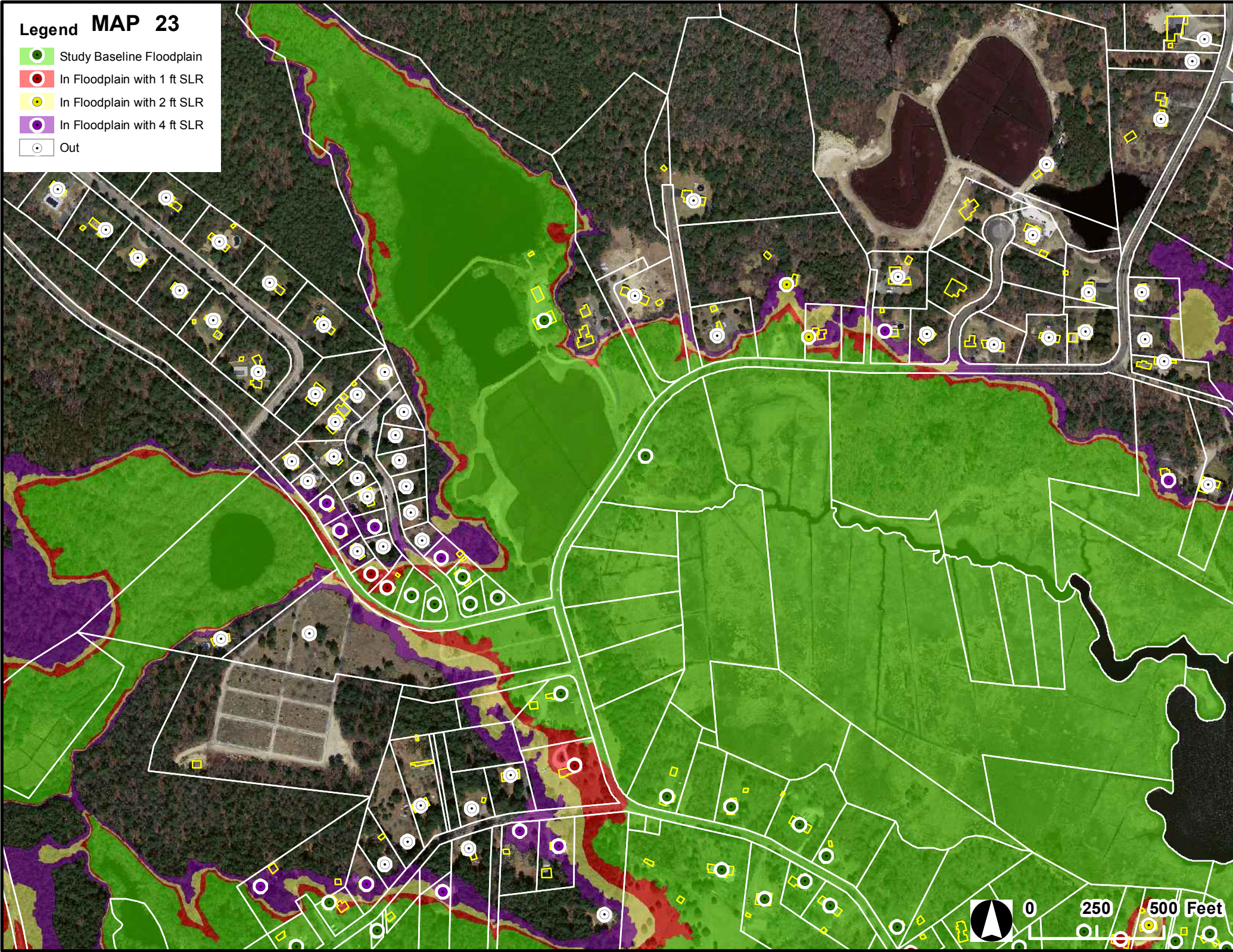
**Legend MAP 22**

-  Study Baseline Floodplain
-  In Floodplain with 1 ft SLR
-  In Floodplain with 2 ft SLR
-  In Floodplain with 4 ft SLR
-  Out








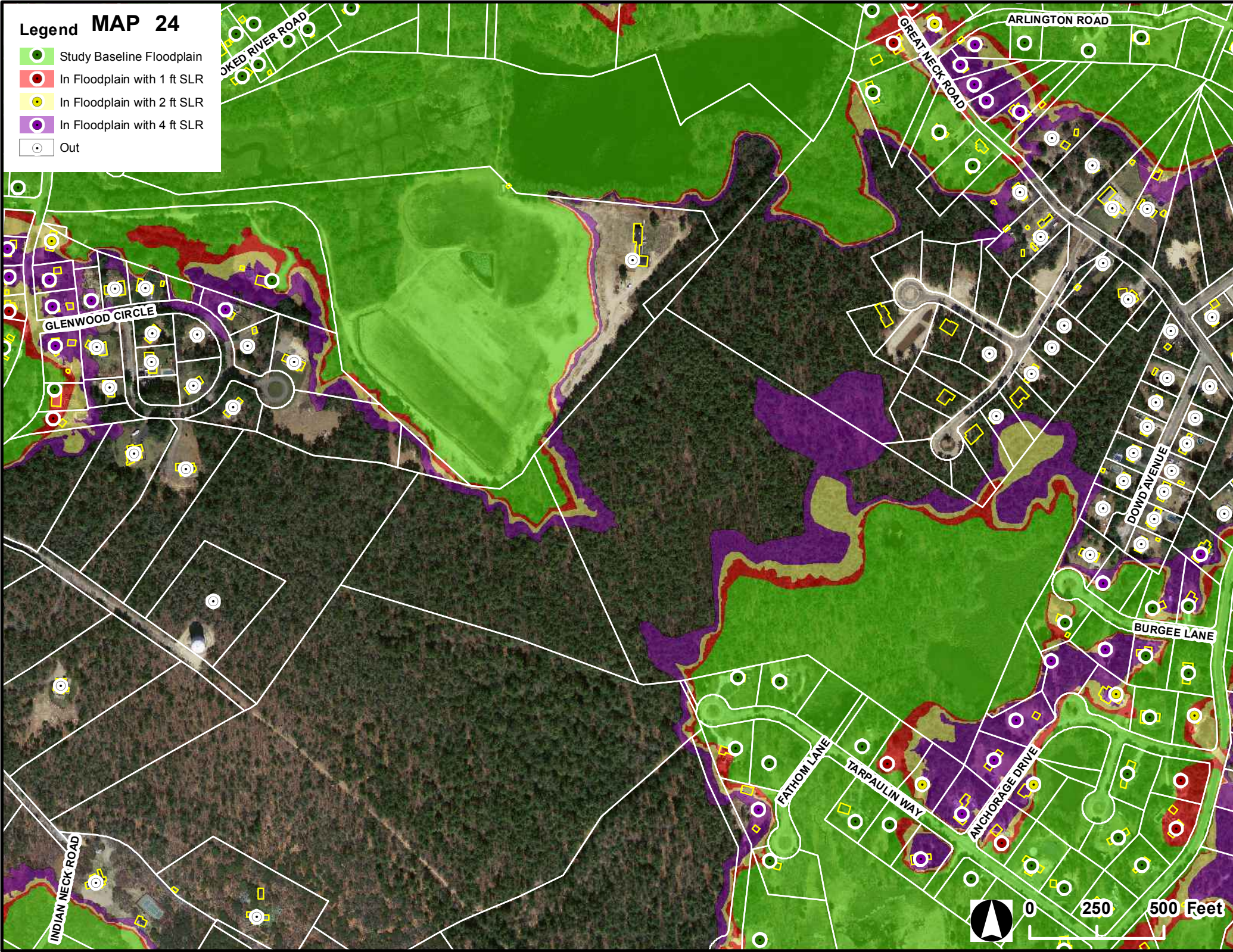
**Legend MAP 23**

-  Study Baseline Floodplain
-  In Floodplain with 1 ft SLR
-  In Floodplain with 2 ft SLR
-  In Floodplain with 4 ft SLR
-  Out








# Legend MAP 24

-  Study Baseline Floodplain
-  In Floodplain with 1 ft SLR
-  In Floodplain with 2 ft SLR
-  In Floodplain with 4 ft SLR
-  Out










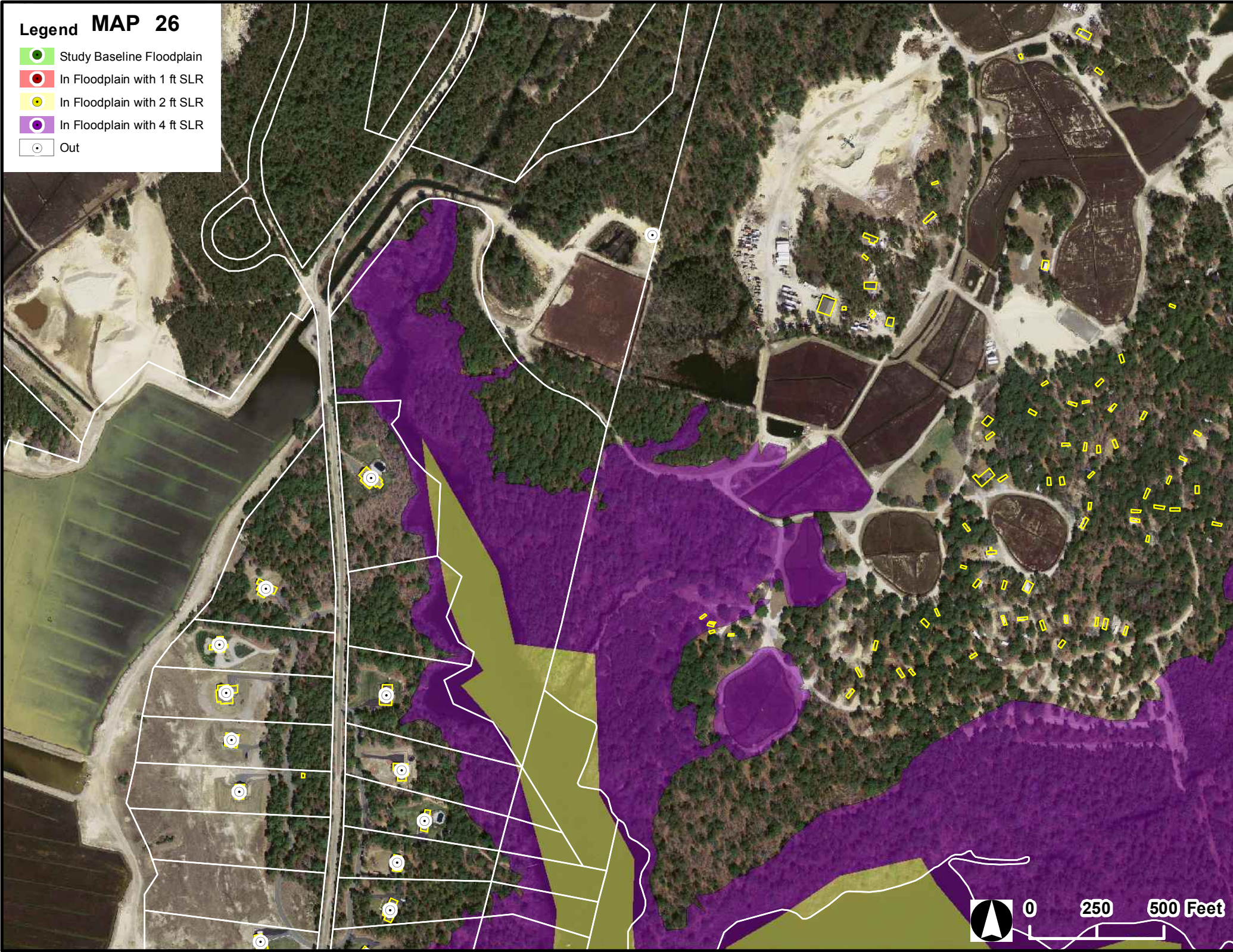
**Legend MAP 25**

-  Study Baseline Floodplain
-  In Floodplain with 1 ft SLR
-  In Floodplain with 2 ft SLR
-  In Floodplain with 4 ft SLR
-  Out








# Legend MAP 26

-  Study Baseline Floodplain
-  In Floodplain with 1 ft SLR
-  In Floodplain with 2 ft SLR
-  In Floodplain with 4 ft SLR
-  Out








**Legend MAP 27**

-  Study Baseline Floodplain
-  In Floodplain with 1 ft SLR
-  In Floodplain with 2 ft SLR
-  In Floodplain with 4 ft SLR
-  Out








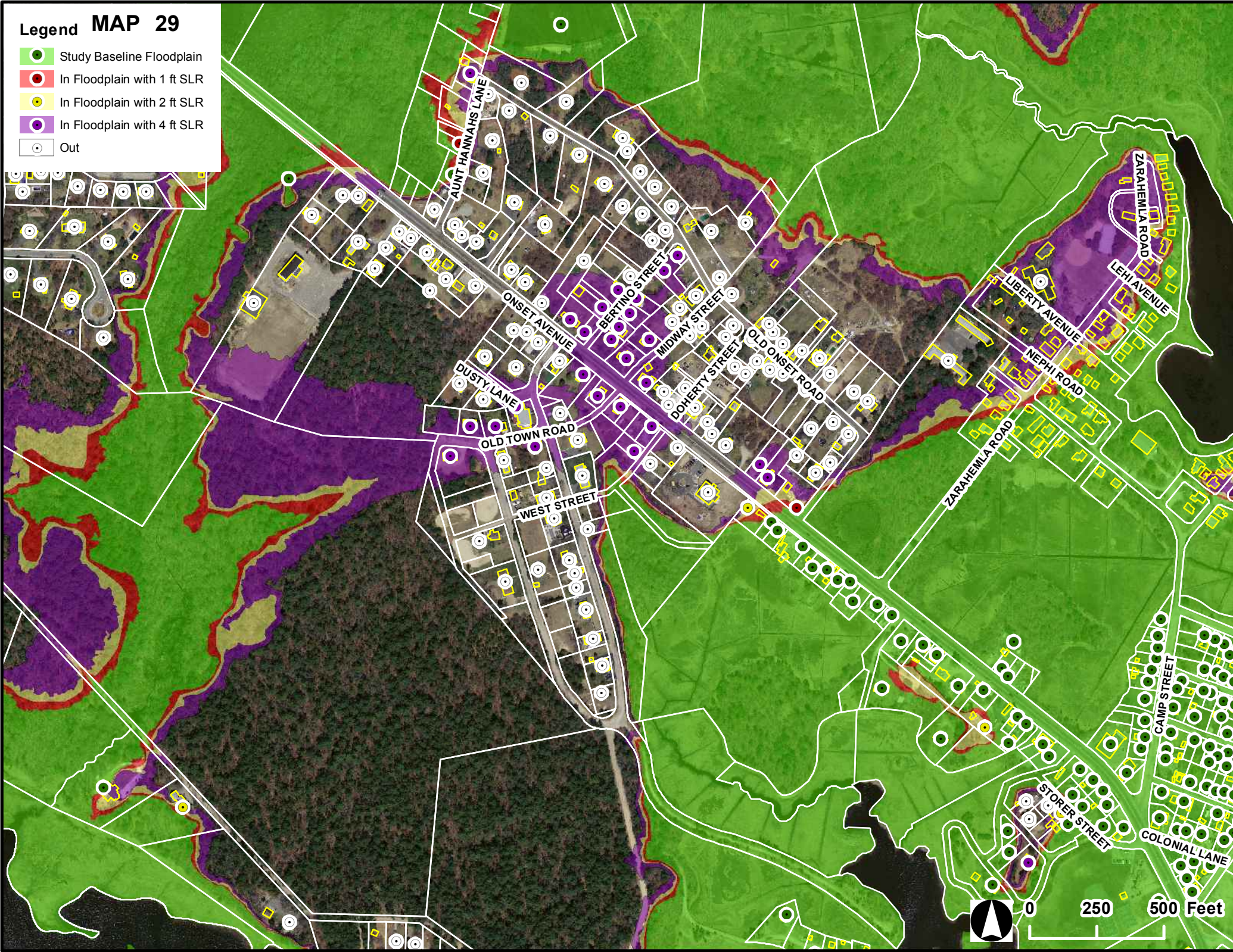
# Legend MAP 28

-  Study Baseline Floodplain
-  In Floodplain with 1 ft SLR
-  In Floodplain with 2 ft SLR
-  In Floodplain with 4 ft SLR
-  Out









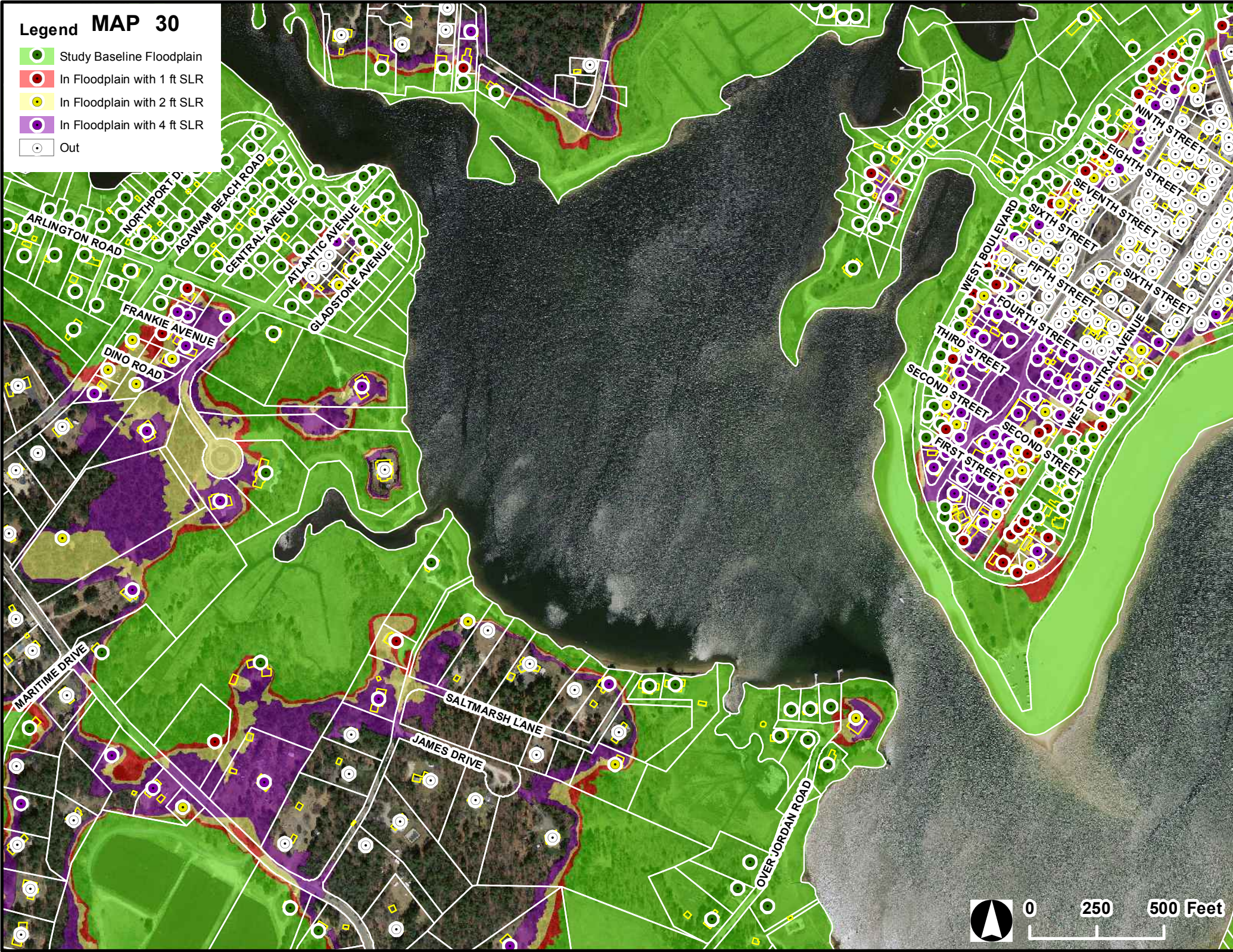
# Legend MAP 29

-  Study Baseline Floodplain
-  In Floodplain with 1 ft SLR
-  In Floodplain with 2 ft SLR
-  In Floodplain with 4 ft SLR
-  Out








# Legend MAP 30

-  Study Baseline Floodplain
-  In Floodplain with 1 ft SLR
-  In Floodplain with 2 ft SLR
-  In Floodplain with 4 ft SLR
-  Out









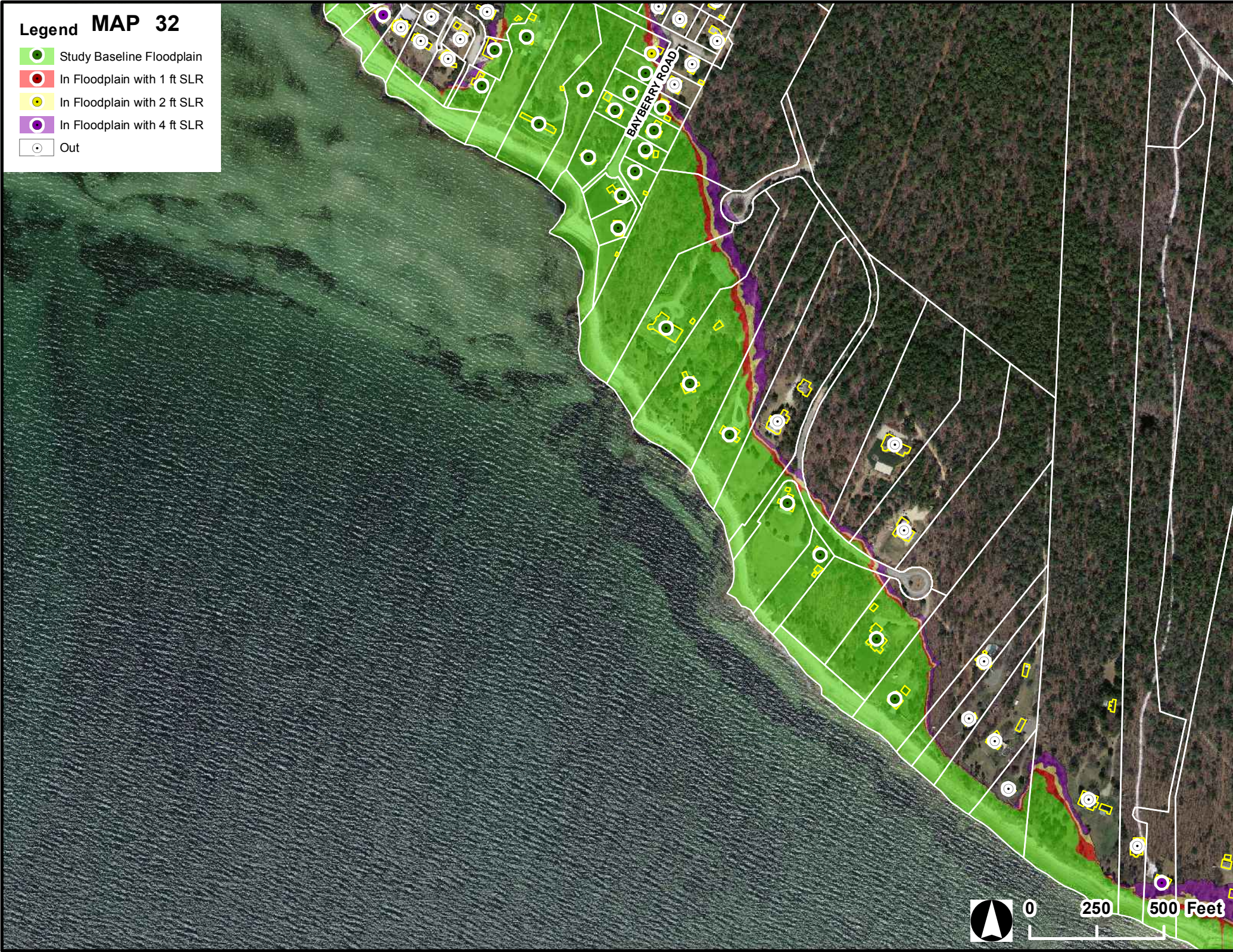
# Legend MAP 31

-  Study Baseline Floodplain
-  In Floodplain with 1 ft SLR
-  In Floodplain with 2 ft SLR
-  In Floodplain with 4 ft SLR
-  Out








**Legend MAP 32**

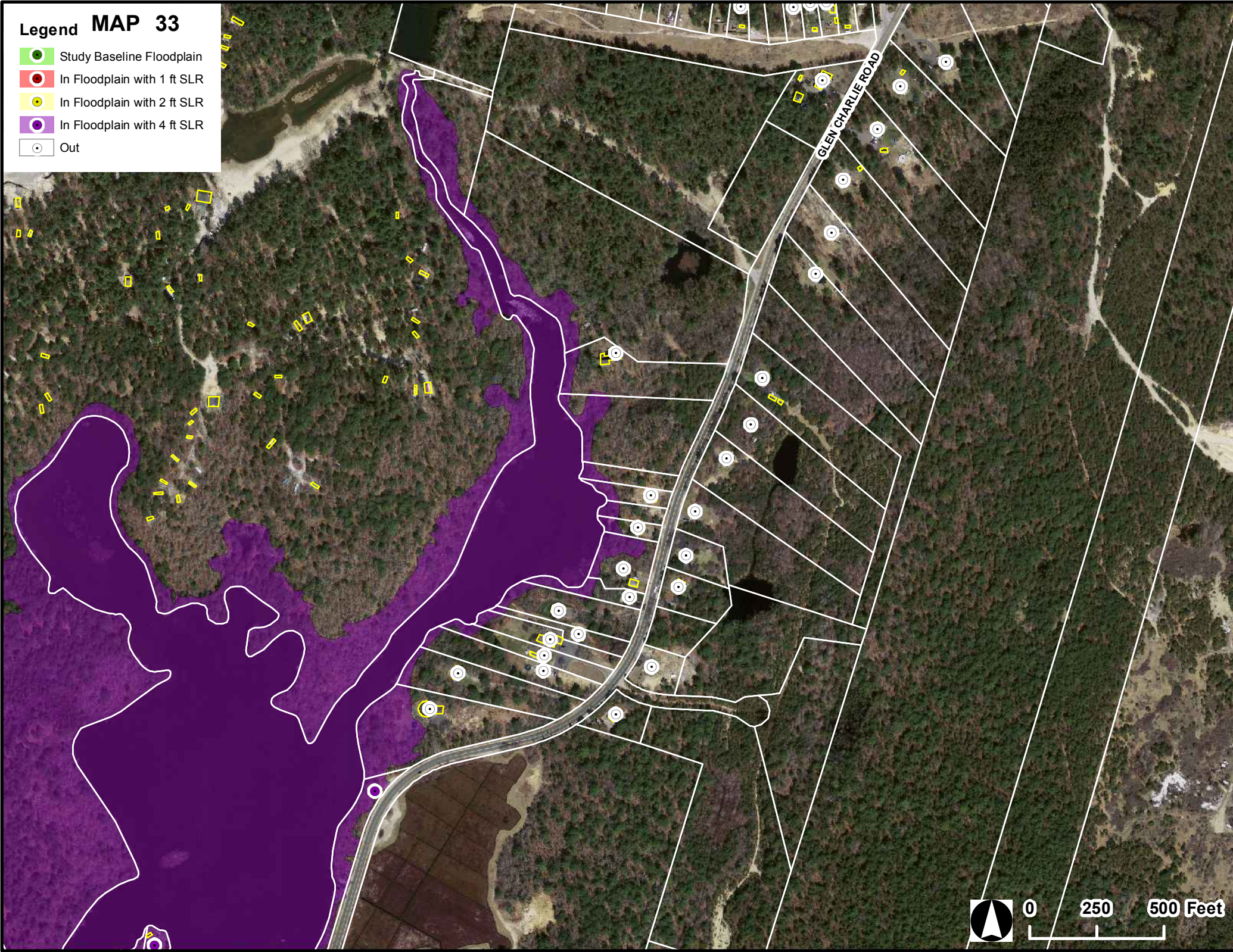
-  Study Baseline Floodplain
-  In Floodplain with 1 ft SLR
-  In Floodplain with 2 ft SLR
-  In Floodplain with 4 ft SLR
-  Out










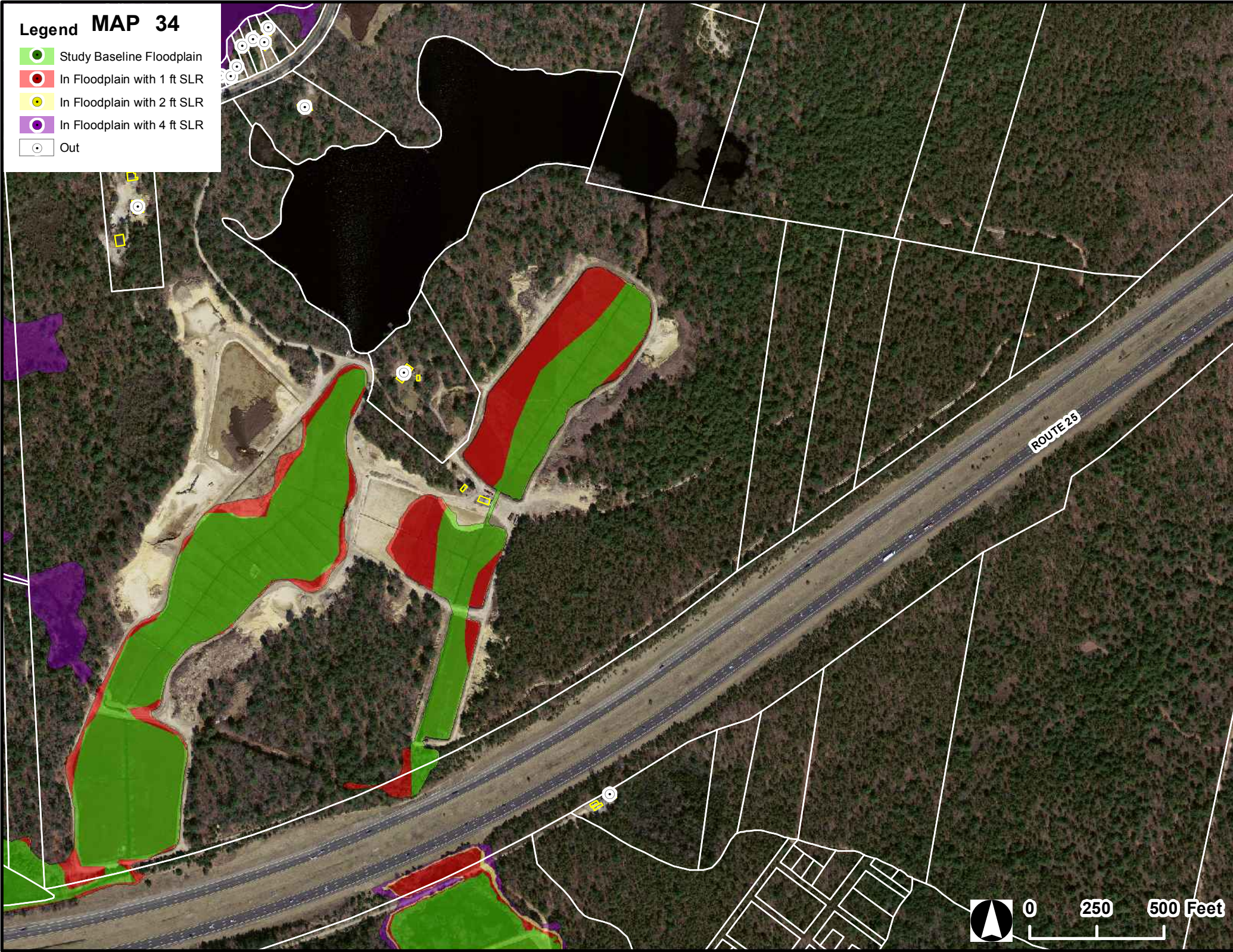
**Legend MAP 33**

-  Study Baseline Floodplain
-  In Floodplain with 1 ft SLR
-  In Floodplain with 2 ft SLR
-  In Floodplain with 4 ft SLR
-  Out




**Legend MAP 34**






-  Study Baseline Floodplain
-  In Floodplain with 1 ft SLR
-  In Floodplain with 2 ft SLR
-  In Floodplain with 4 ft SLR
-  Out

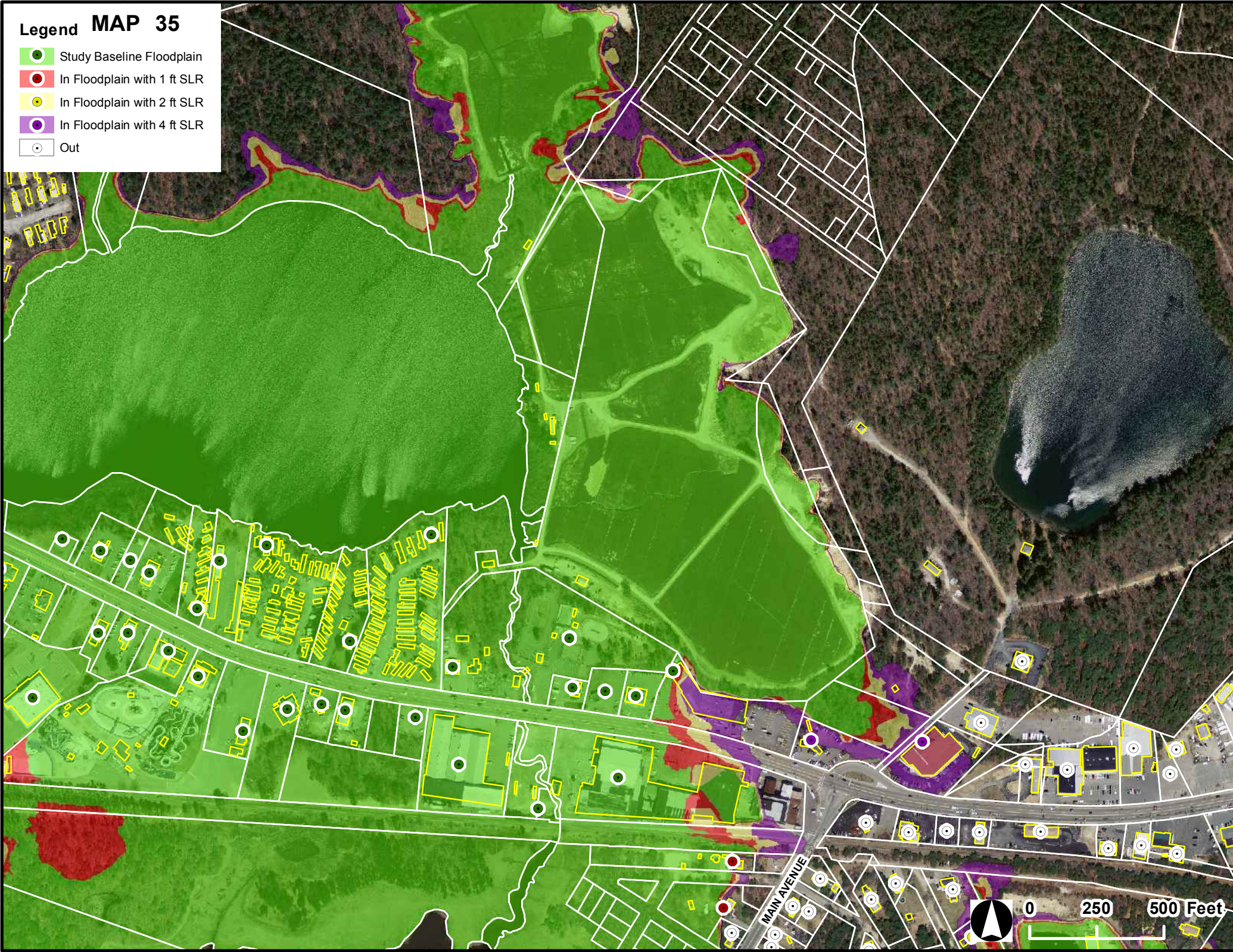


ROUTE 25








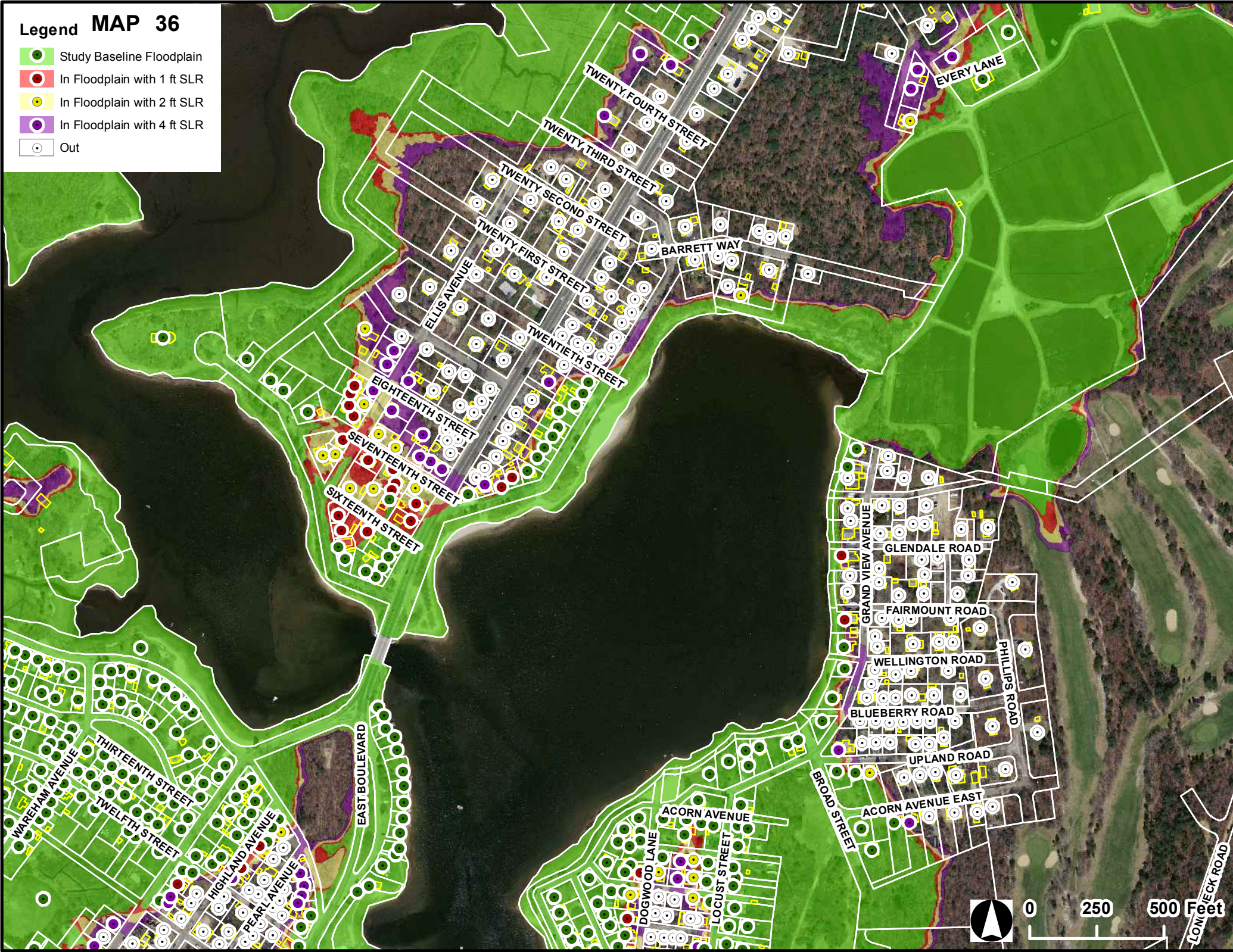
# Legend MAP 35

-  Study Baseline Floodplain
-  In Floodplain with 1 ft SLR
-  In Floodplain with 2 ft SLR
-  In Floodplain with 4 ft SLR
-  Out








# Legend MAP 36

-  Study Baseline Floodplain
-  In Floodplain with 1 ft SLR
-  In Floodplain with 2 ft SLR
-  In Floodplain with 4 ft SLR
-  Out









# Legend MAP 37

-  Study Baseline Floodplain
-  In Floodplain with 1 ft SLR
-  In Floodplain with 2 ft SLR
-  In Floodplain with 4 ft SLR
-  Out








**Legend MAP 38**

-  Study Baseline Floodplain
-  In Floodplain with 1 ft SLR
-  In Floodplain with 2 ft SLR
-  In Floodplain with 4 ft SLR
-  Out








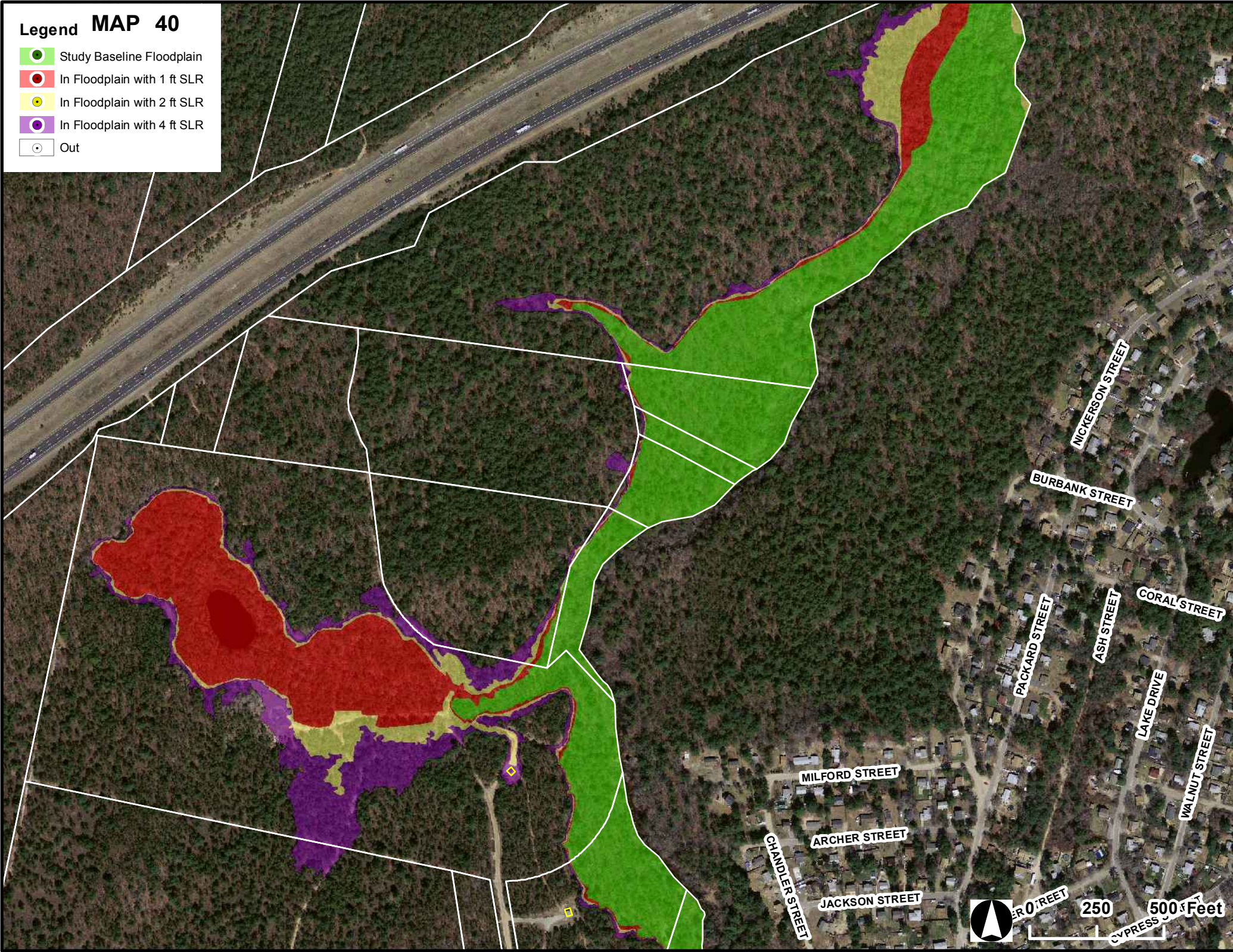
**Legend MAP 39**

-  Study Baseline Floodplain
-  In Floodplain with 1 ft SLR
-  In Floodplain with 2 ft SLR
-  In Floodplain with 4 ft SLR
-  Out








# Legend MAP 40

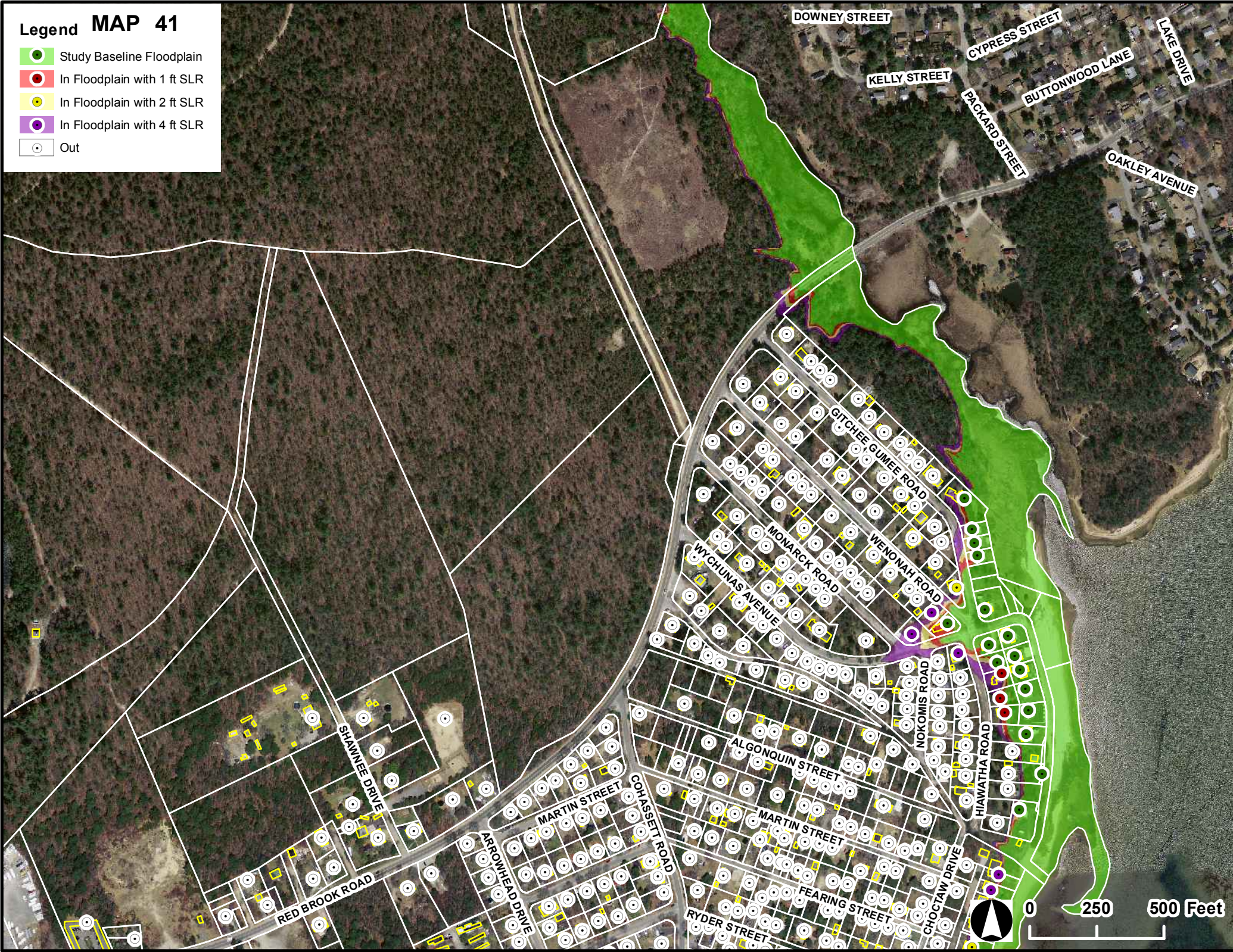
-  Study Baseline Floodplain
-  In Floodplain with 1 ft SLR
-  In Floodplain with 2 ft SLR
-  In Floodplain with 4 ft SLR
-  Out










# Legend MAP 41

-  Study Baseline Floodplain
-  In Floodplain with 1 ft SLR
-  In Floodplain with 2 ft SLR
-  In Floodplain with 4 ft SLR
-  Out








# Legend MAP 42

-  Study Baseline Floodplain
-  In Floodplain with 1 ft SLR
-  In Floodplain with 2 ft SLR
-  In Floodplain with 4 ft SLR
-  Out



# Legend MAP 43

-  Study Baseline Floodplain
-  In Floodplain with 1 ft SLR
-  In Floodplain with 2 ft SLR
-  In Floodplain with 4 ft SLR
-  Out

