











Legend Map 1

-  Study Baseline Floodplain
-  In Floodplain with 1 ft SLR
-  In Floodplain with 2 ft SLR
-  In Floodplain with 4 ft SLR
-  Out


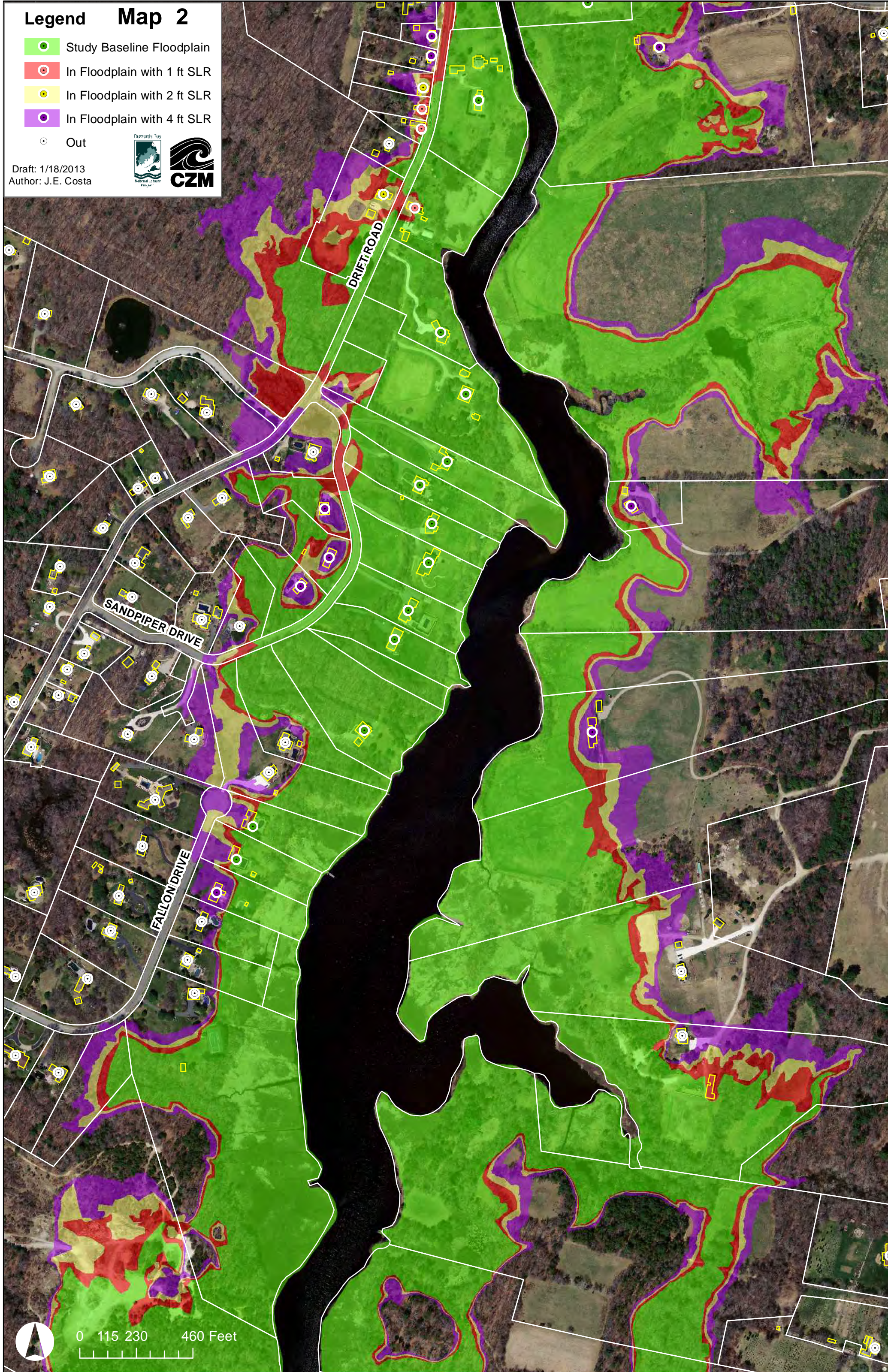
Draft: 1/18/2013
Author: J.E. Costa








Legend Map 2

-  Study Baseline Floodplain
-  In Floodplain with 1 ft SLR
-  In Floodplain with 2 ft SLR
-  In Floodplain with 4 ft SLR
-  Out

Draft: 1/18/2013
Author: J.E. Costa








Legend Map 3

-  Study Baseline Floodplain
-  In Floodplain with 1 ft SLR
-  In Floodplain with 2 ft SLR
-  In Floodplain with 4 ft SLR
-  Out

Draft: 1/18/2013
Author: J.E. Costa

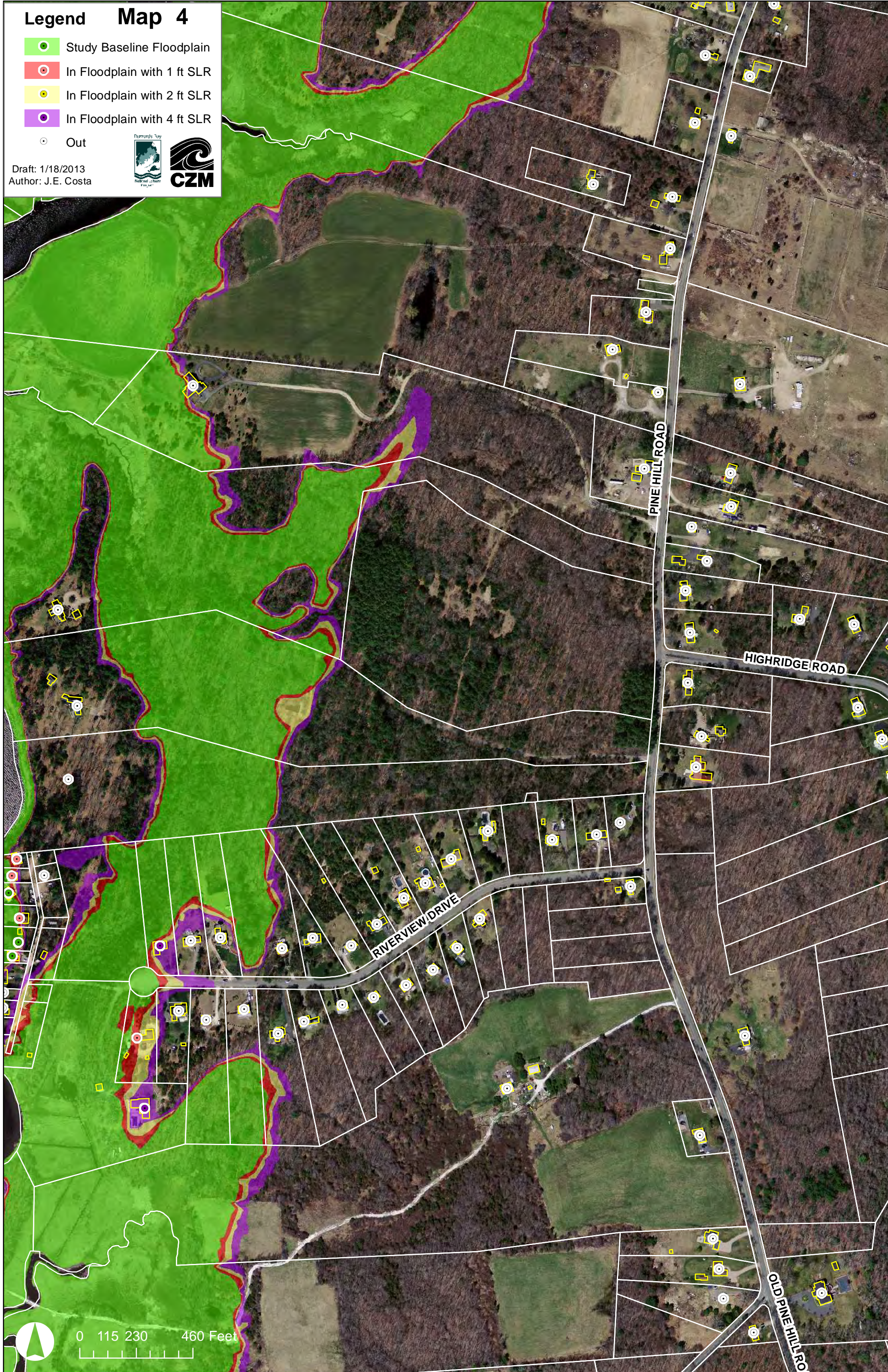


Legend Map 4






-  Study Baseline Floodplain
-  In Floodplain with 1 ft SLR
-  In Floodplain with 2 ft SLR
-  In Floodplain with 4 ft SLR
-  Out




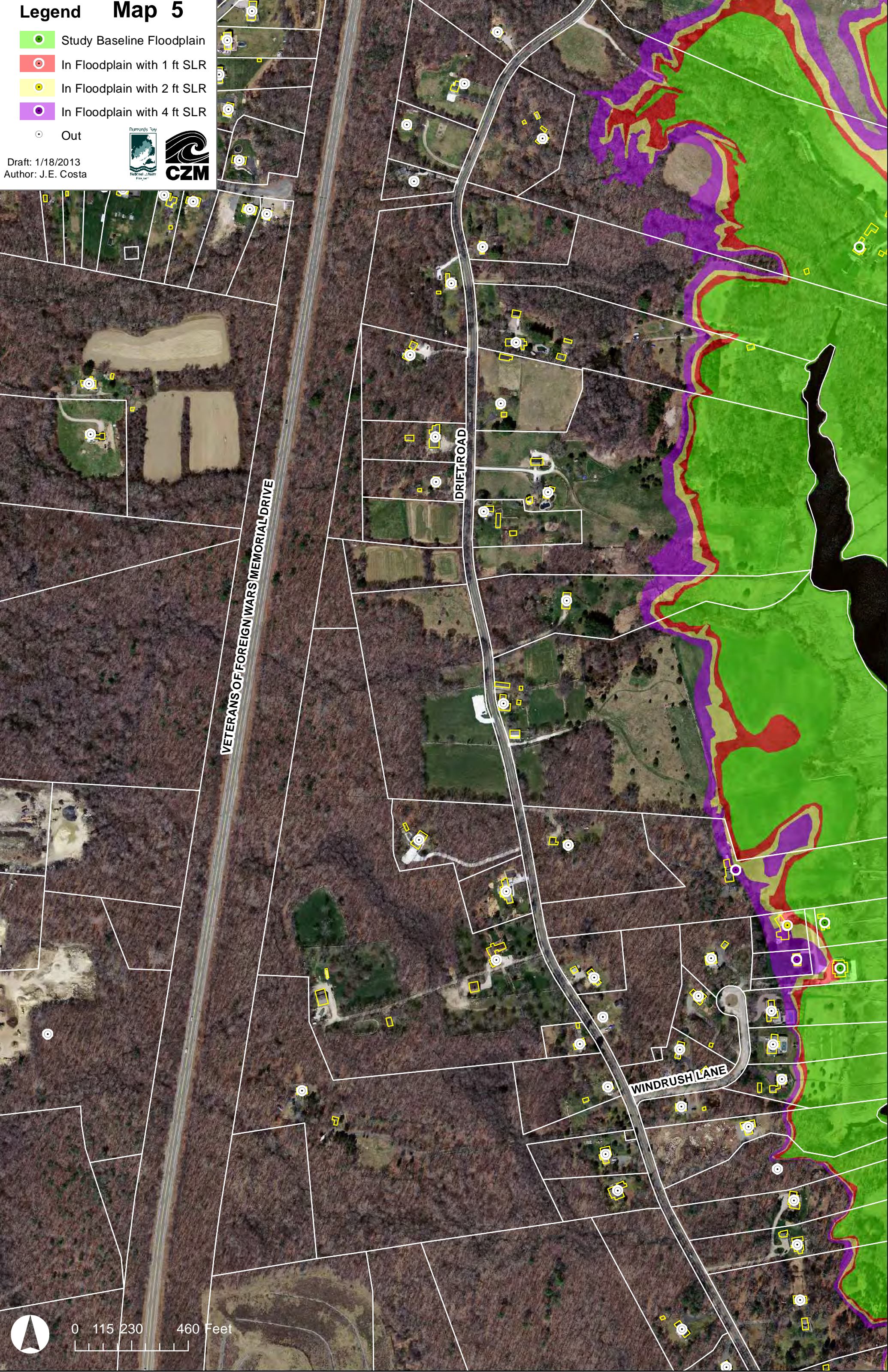
Draft: 1/18/2013
Author: J.E. Costa








Legend Map 5

-  Study Baseline Floodplain
-  In Floodplain with 1 ft SLR
-  In Floodplain with 2 ft SLR
-  In Floodplain with 4 ft SLR
-  Out

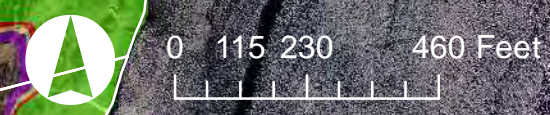
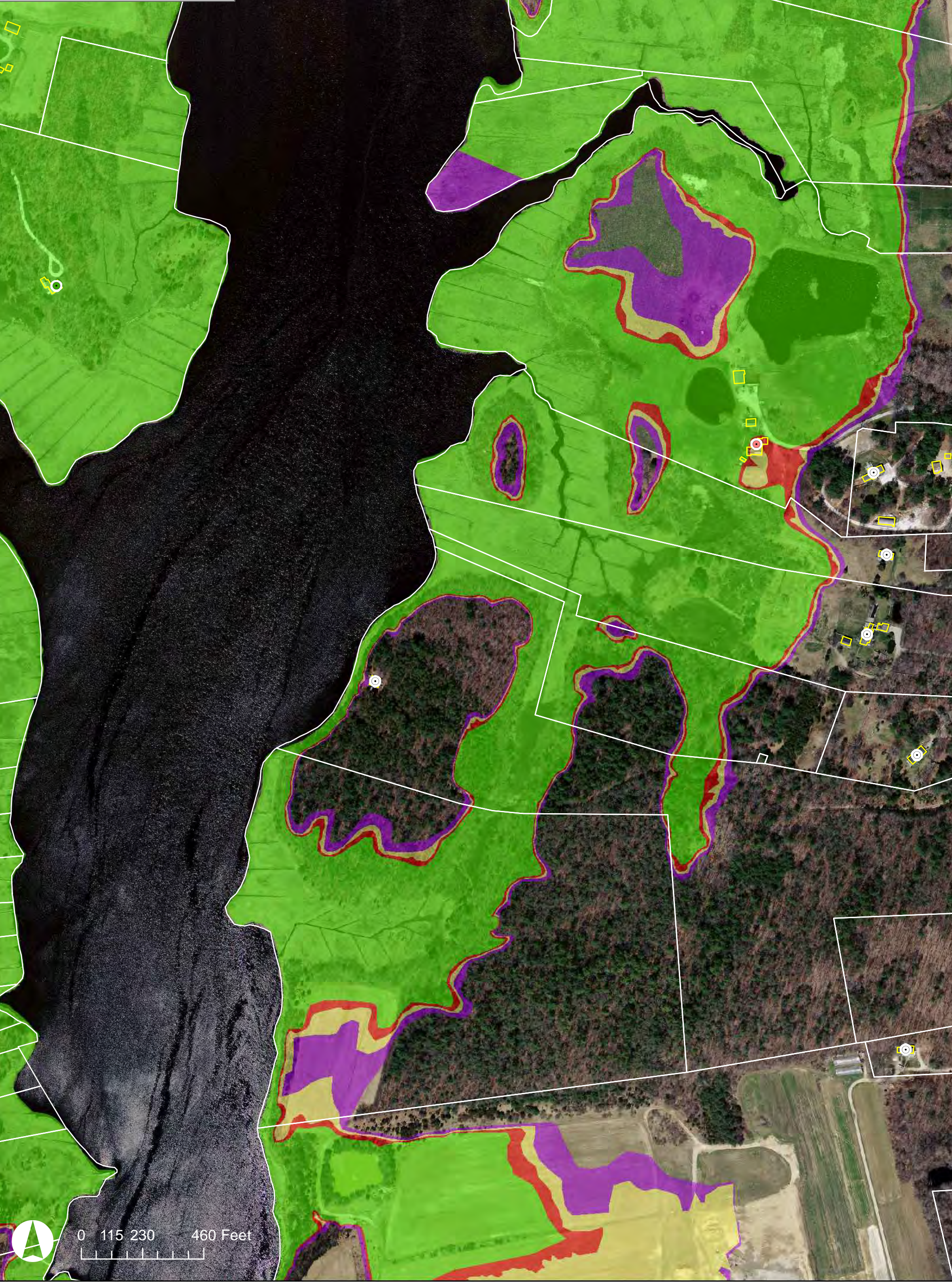
Draft: 1/18/2013
Author: J.E. Costa








Legend Map 6

-  Study Baseline Floodplain
-  In Floodplain with 1 ft SLR
-  In Floodplain with 2 ft SLR
-  In Floodplain with 4 ft SLR
-  Out

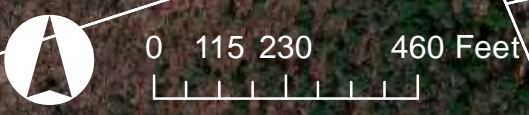
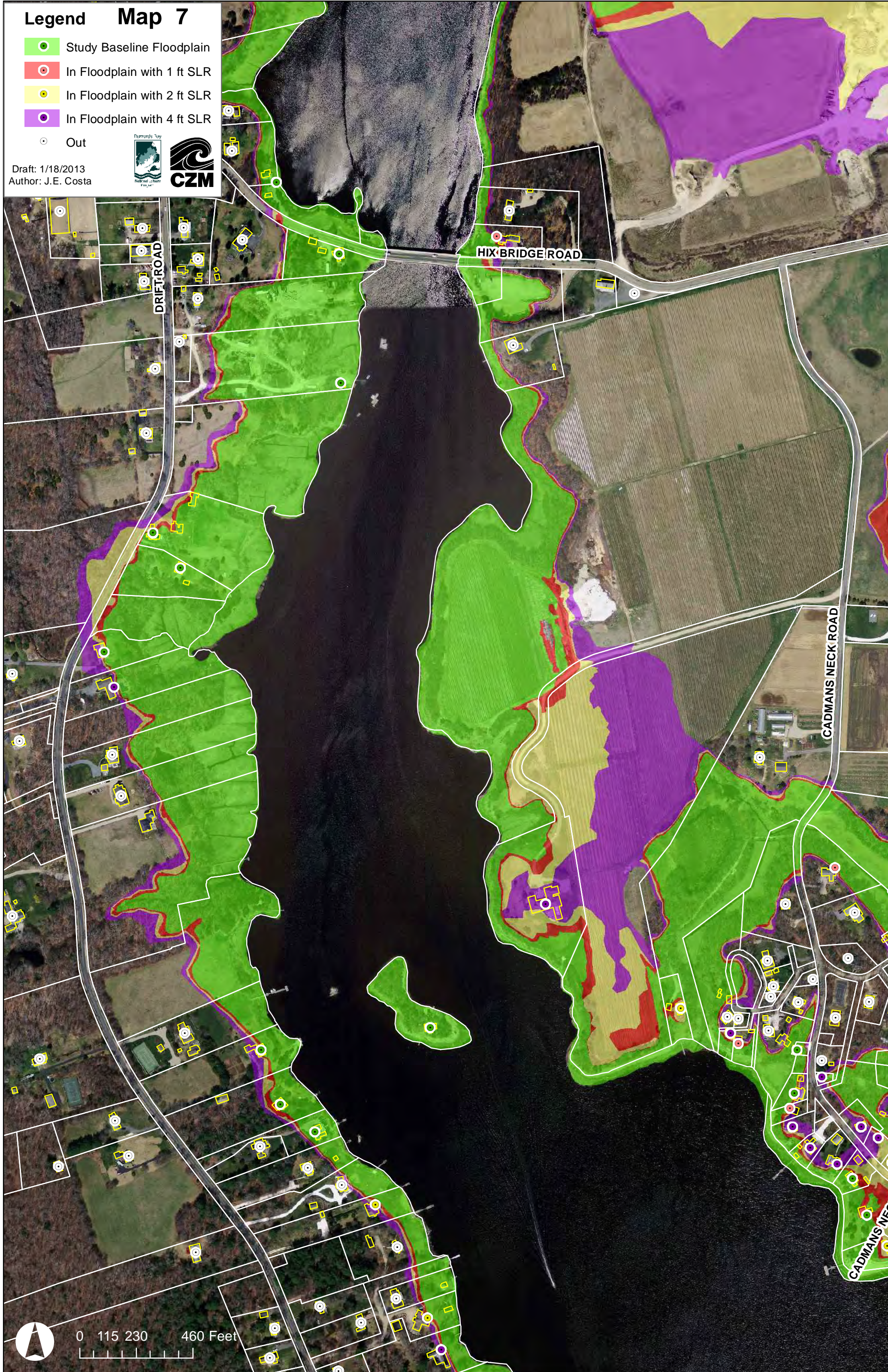
Draft: 1/18/2013
Author: J.E. Costa








Legend Map 7

-  Study Baseline Floodplain
-  In Floodplain with 1 ft SLR
-  In Floodplain with 2 ft SLR
-  In Floodplain with 4 ft SLR
-  Out

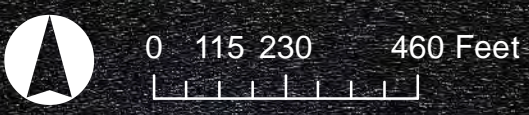
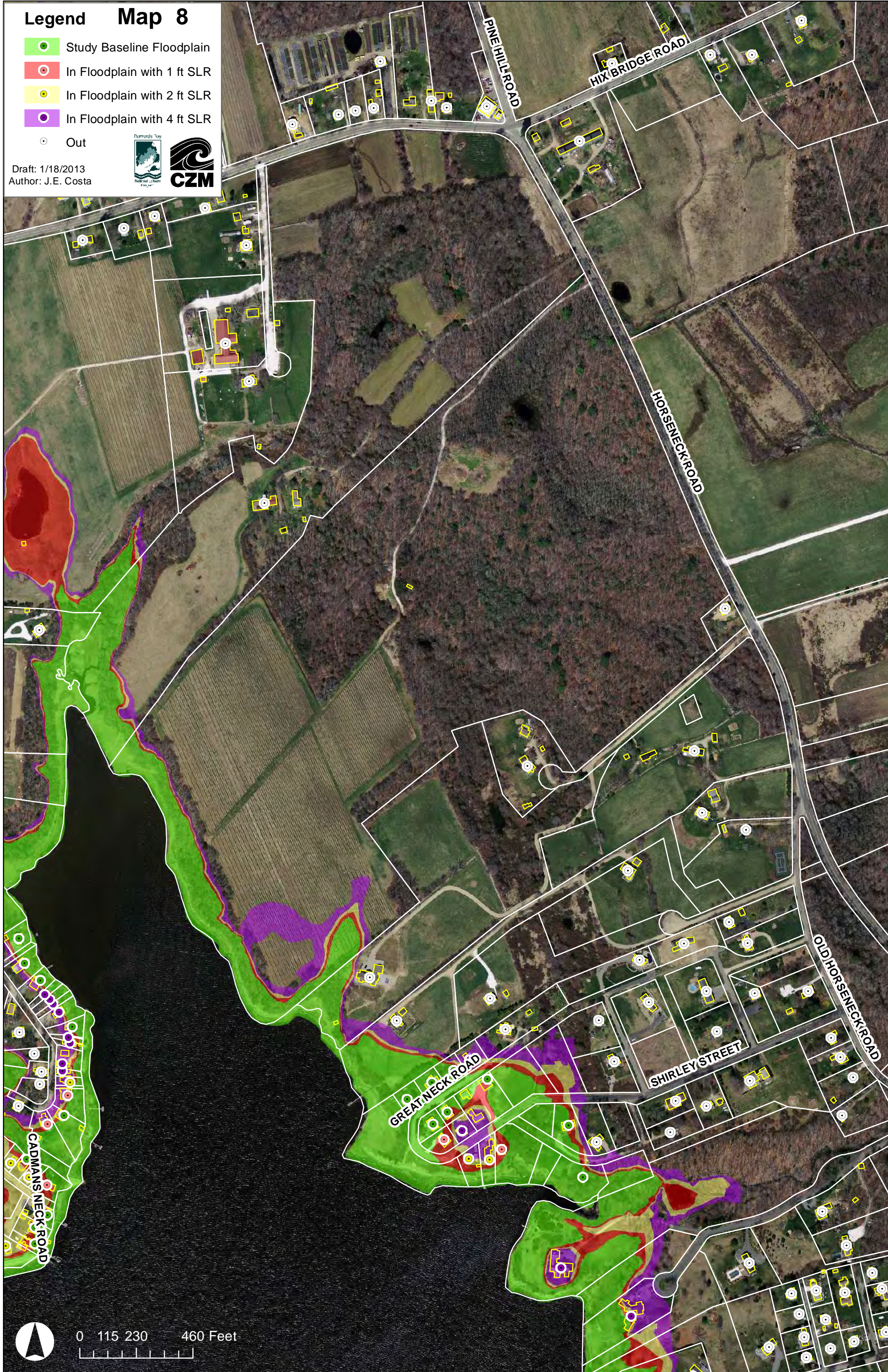
Draft: 1/18/2013
Author: J.E. Costa








Legend Map 8

-  Study Baseline Floodplain
-  In Floodplain with 1 ft SLR
-  In Floodplain with 2 ft SLR
-  In Floodplain with 4 ft SLR
-  Out

Draft: 1/18/2013
Author: J.E. Costa

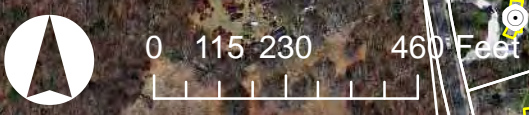
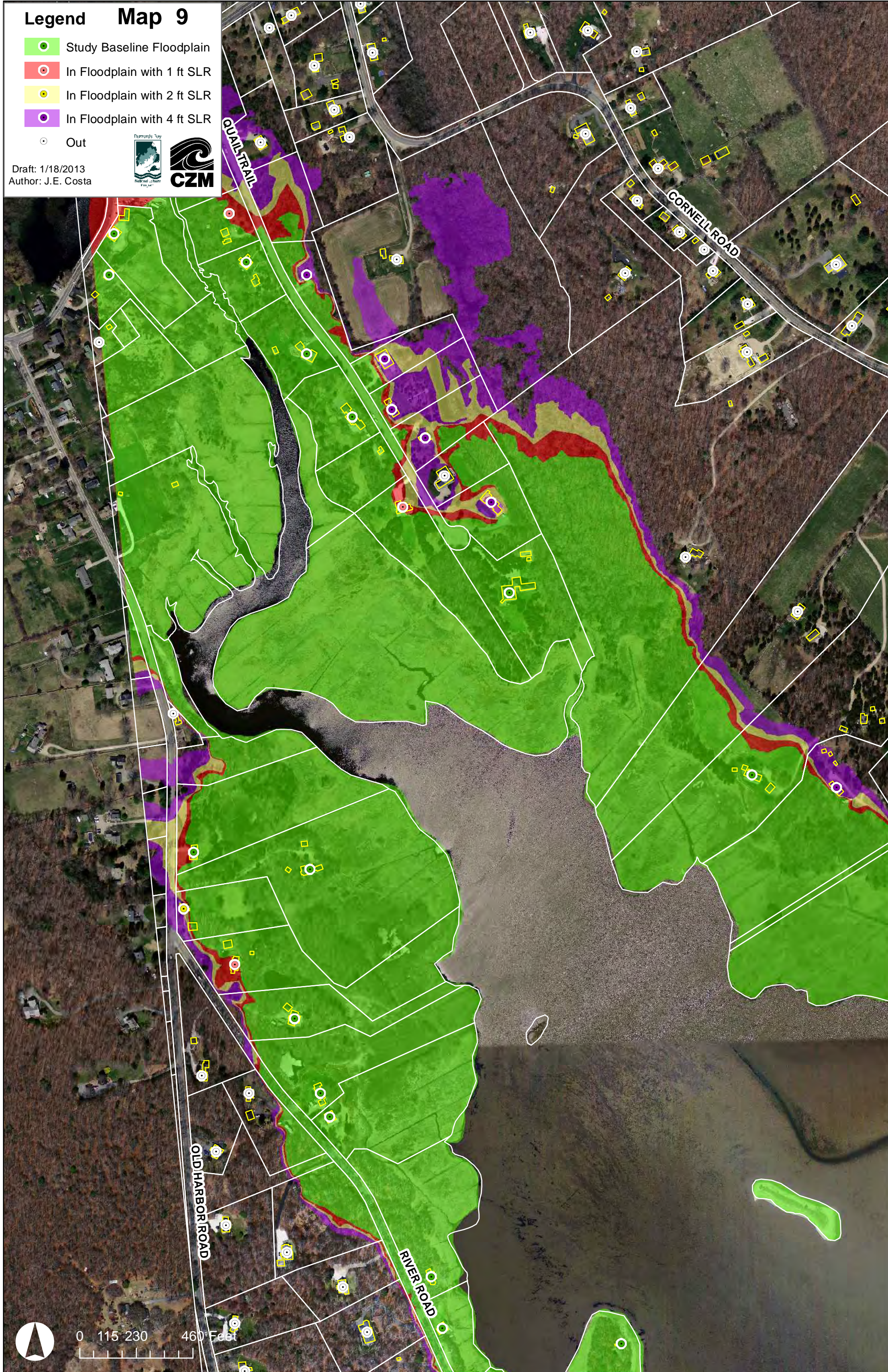


Legend Map 9






-  Study Baseline Floodplain
-  In Floodplain with 1 ft SLR
-  In Floodplain with 2 ft SLR
-  In Floodplain with 4 ft SLR
-  Out



Draft: 1/18/2013
Author: J.E. Costa

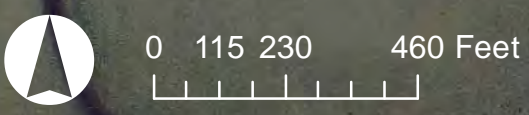
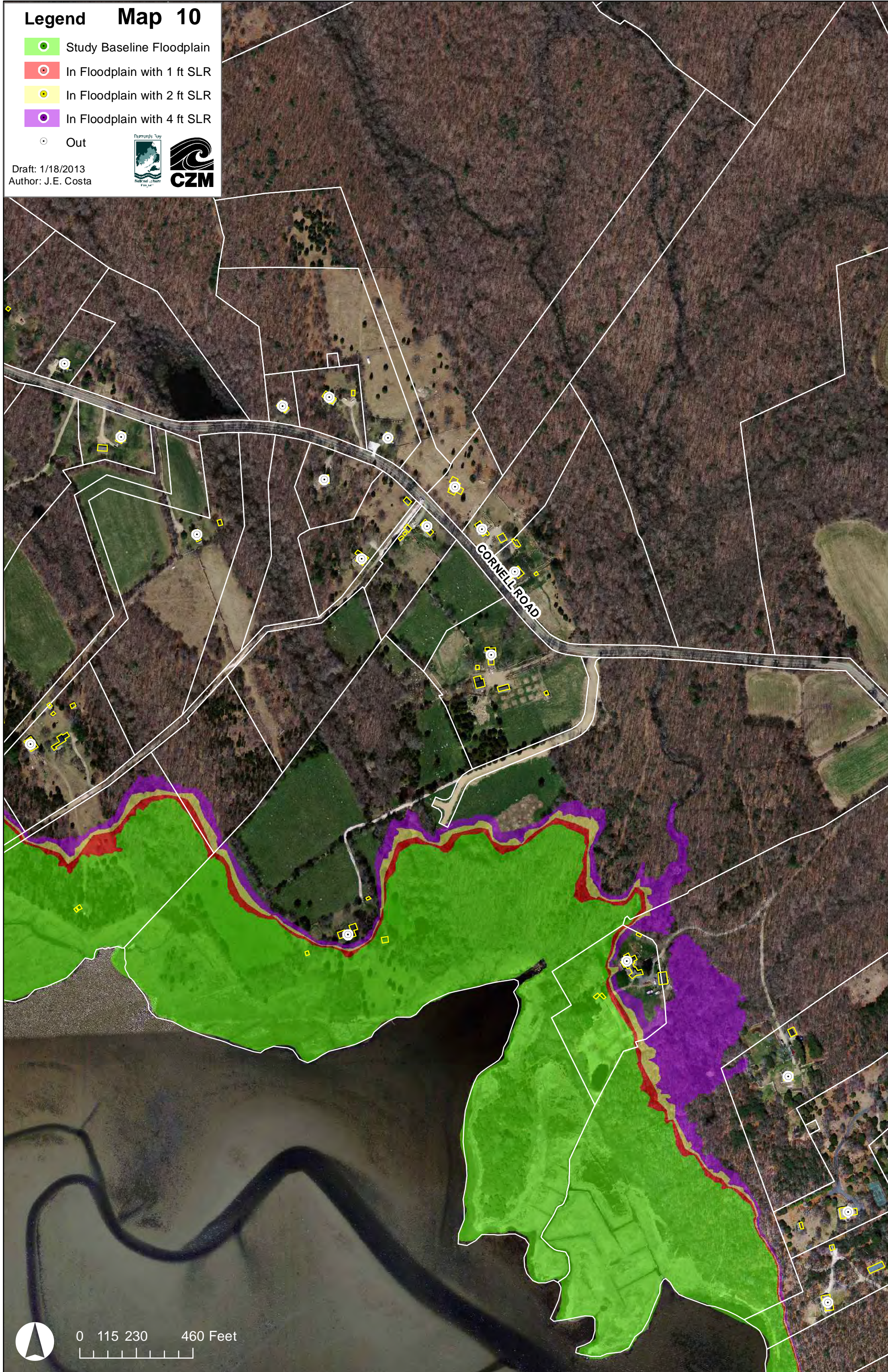


Legend Map 10






-  Study Baseline Floodplain
-  In Floodplain with 1 ft SLR
-  In Floodplain with 2 ft SLR
-  In Floodplain with 4 ft SLR
-  Out



Draft: 1/18/2013
Author: J.E. Costa



Legend Map 11






-  Study Baseline Floodplain
-  In Floodplain with 1 ft SLR
-  In Floodplain with 2 ft SLR
-  In Floodplain with 4 ft SLR
-  Out



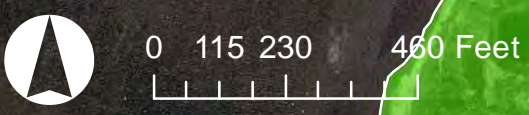
Draft: 1/18/2013
Author: J.E. Costa








Legend Map 12

-  Study Baseline Floodplain
-  In Floodplain with 1 ft SLR
-  In Floodplain with 2 ft SLR
-  In Floodplain with 4 ft SLR
-  Out

Draft: 1/18/2013
Author: J.E. Costa



Legend Map 13

-  Study Baseline Floodplain
-  In Floodplain with 1 ft SLR
-  In Floodplain with 2 ft SLR
-  In Floodplain with 4 ft SLR
-  Out








Draft: 1/18/2013
Author: J.E. Costa



0 115 230 460 Feet






Legend Map 14

-  Study Baseline Floodplain
-  In Floodplain with 1 ft SLR
-  In Floodplain with 2 ft SLR
-  In Floodplain with 4 ft SLR
-  Out

Draft: 1/18/2013
Author: J.E. Costa



Legend Map 15






-  Study Baseline Floodplain
-  In Floodplain with 1 ft SLR
-  In Floodplain with 2 ft SLR
-  In Floodplain with 4 ft SLR
-  Out



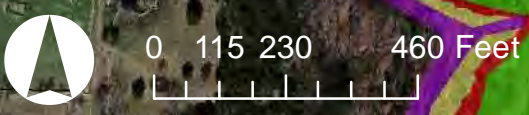
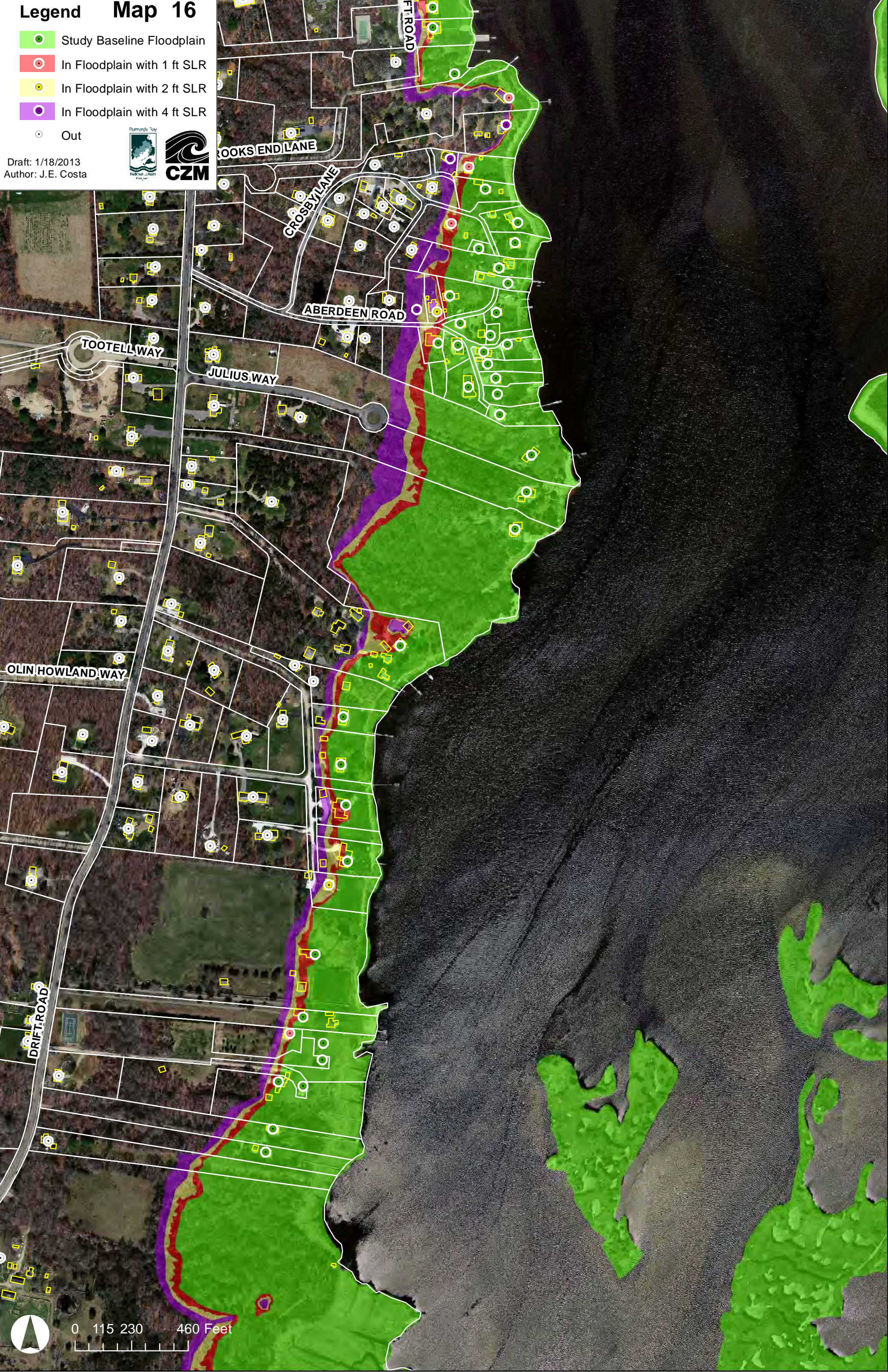
Draft: 1/18/2013
Author: J.E. Costa








Legend Map 16

-  Study Baseline Floodplain
-  In Floodplain with 1 ft SLR
-  In Floodplain with 2 ft SLR
-  In Floodplain with 4 ft SLR
-  Out

Draft: 1/18/2013
Author: J.E. Costa



Legend Map 17

-  Study Baseline Floodplain
-  In Floodplain with 1 ft SLR
-  In Floodplain with 2 ft SLR
-  In Floodplain with 4 ft SLR
-  Out








Draft: 1/18/2013
Author: J.E. Costa




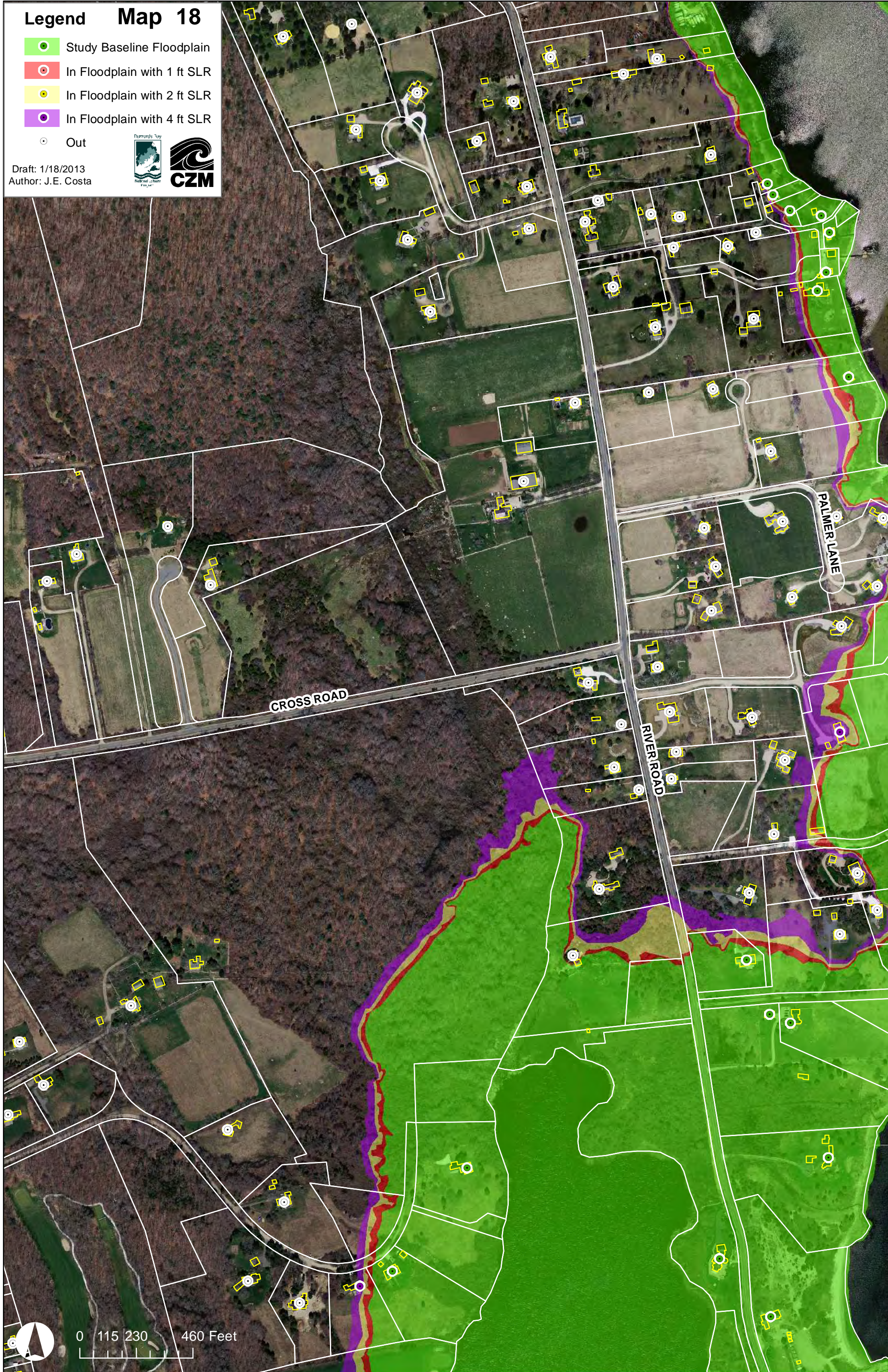
0 115 230 460 Feet

Legend Map 18






-  Study Baseline Floodplain
-  In Floodplain with 1 ft SLR
-  In Floodplain with 2 ft SLR
-  In Floodplain with 4 ft SLR
-  Out



Draft: 1/18/2013
Author: J.E. Costa



Legend Map 19

-  Study Baseline Floodplain
-  In Floodplain with 1 ft SLR
-  In Floodplain with 2 ft SLR
-  In Floodplain with 4 ft SLR
-  Out






Draft: 1/18/2013
Author: J.E. Costa



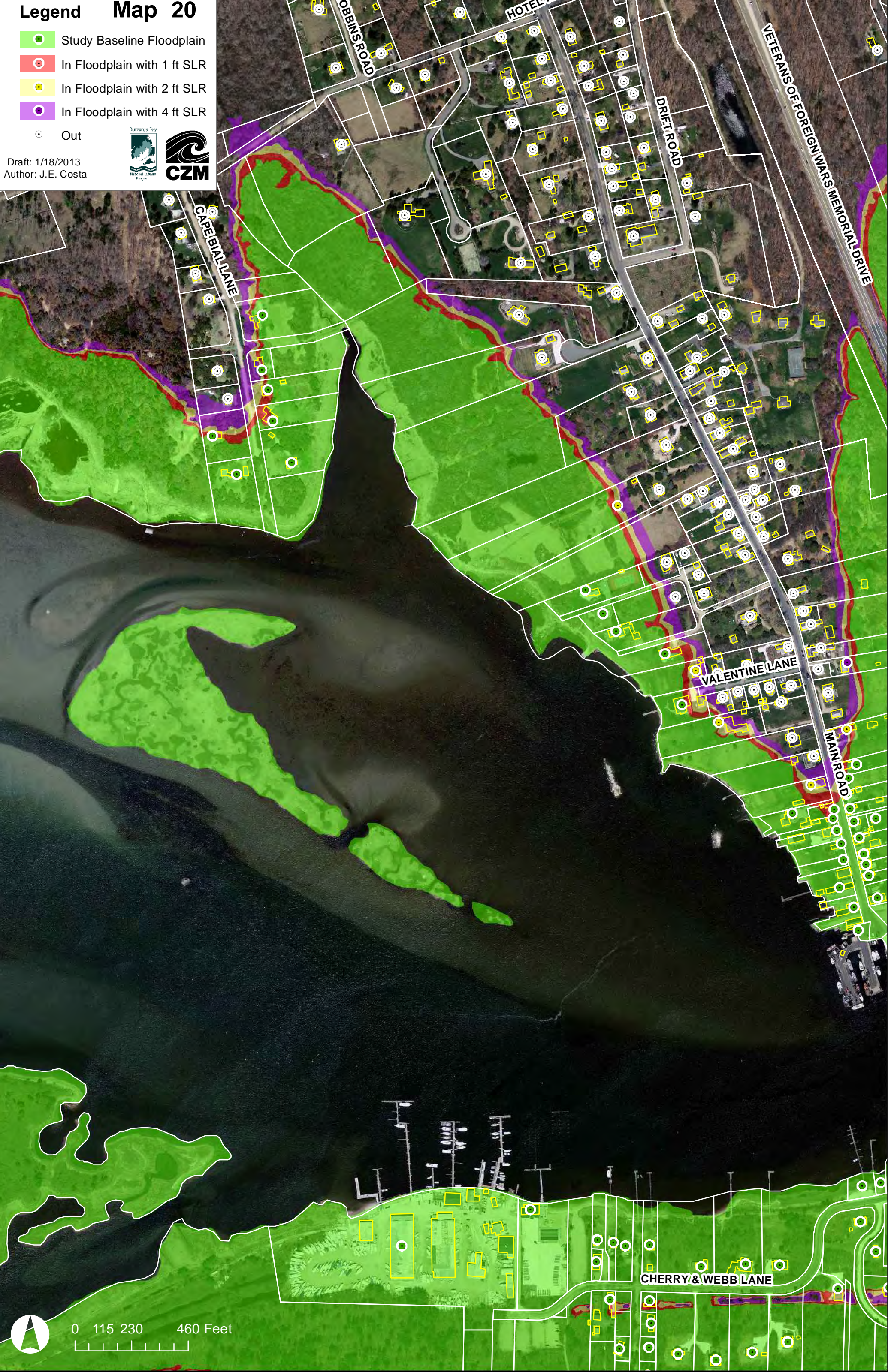
0 115 230 460 Feet








Legend Map 20

-  Study Baseline Floodplain
-  In Floodplain with 1 ft SLR
-  In Floodplain with 2 ft SLR
-  In Floodplain with 4 ft SLR
-  Out

Draft: 1/18/2013
Author: J.E. Costa








Legend Map 21

-  Study Baseline Floodplain
-  In Floodplain with 1 ft SLR
-  In Floodplain with 2 ft SLR
-  In Floodplain with 4 ft SLR
-  Out


Draft: 1/18/2013
Author: J.E. Costa








Legend Map 22

-  Study Baseline Floodplain
-  In Floodplain with 1 ft SLR
-  In Floodplain with 2 ft SLR
-  In Floodplain with 4 ft SLR
-  Out


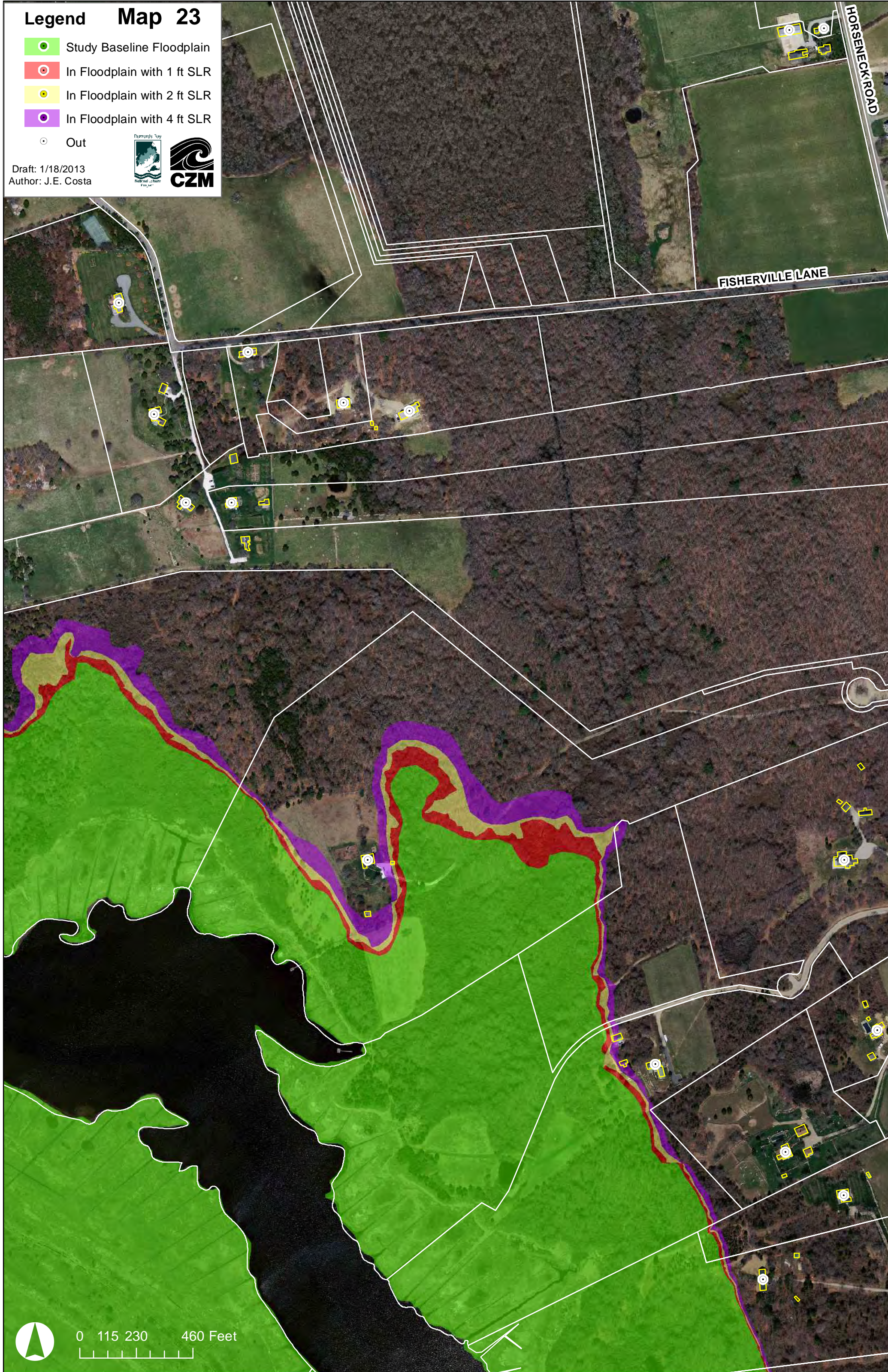
Draft: 1/18/2013
Author: J.E. Costa








Legend Map 23

-  Study Baseline Floodplain
-  In Floodplain with 1 ft SLR
-  In Floodplain with 2 ft SLR
-  In Floodplain with 4 ft SLR
-  Out


Draft: 1/18/2013
Author: J.E. Costa








Legend Map 24

-  Study Baseline Floodplain
-  In Floodplain with 1 ft SLR
-  In Floodplain with 2 ft SLR
-  In Floodplain with 4 ft SLR
-  Out

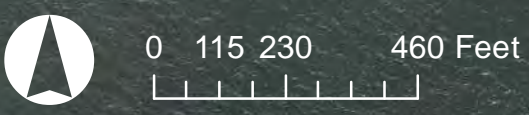
Draft: 1/18/2013
Author: J.E. Costa








Legend Map 25

-  Study Baseline Floodplain
-  In Floodplain with 1 ft SLR
-  In Floodplain with 2 ft SLR
-  In Floodplain with 4 ft SLR
-  Out

Draft: 1/18/2013
Author: J.E. Costa



Legend Map 26






-  Study Baseline Floodplain
-  In Floodplain with 1 ft SLR
-  In Floodplain with 2 ft SLR
-  In Floodplain with 4 ft SLR
-  Out




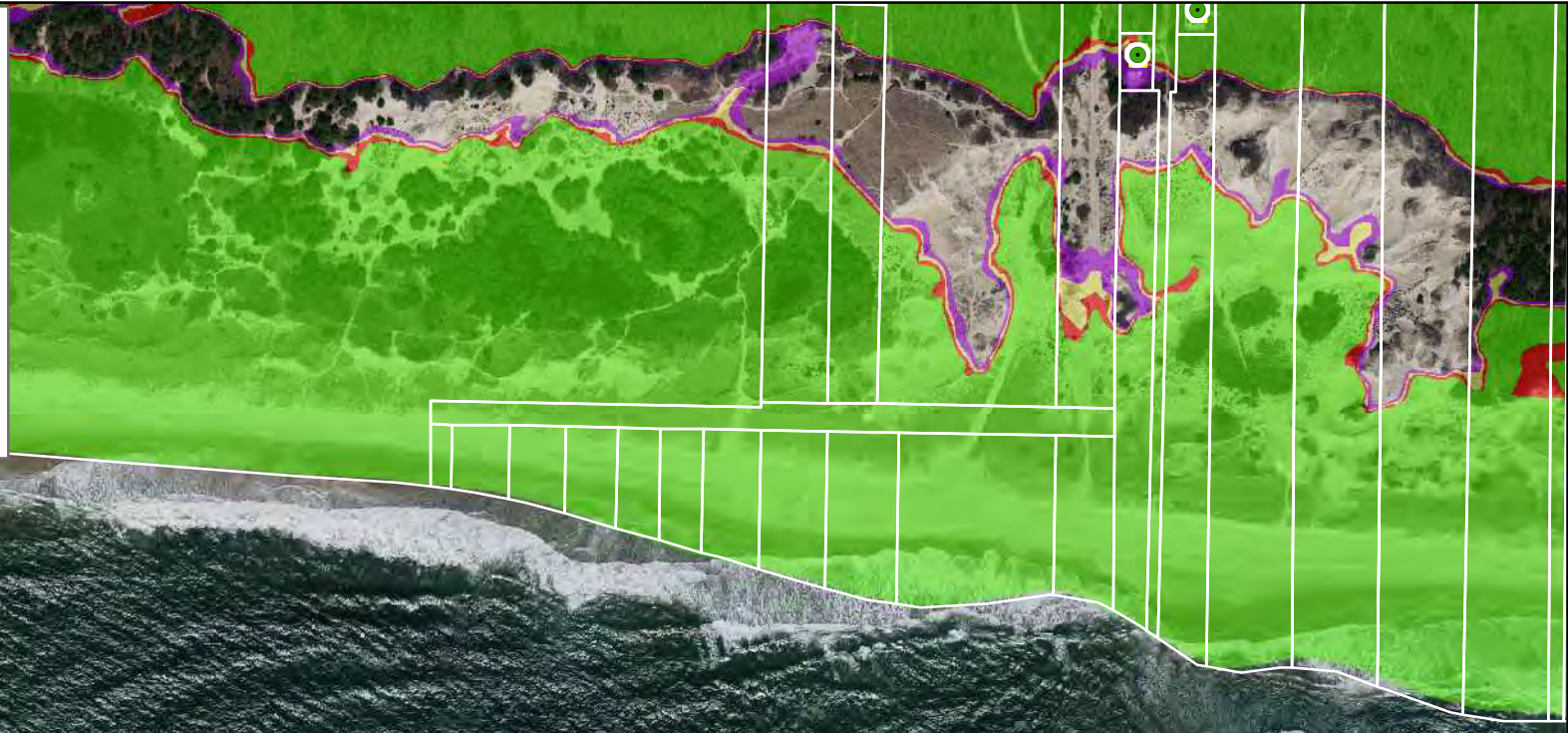
Draft: 1/18/2013
Author: J.E. Costa








Legend Map 27

-  Study Baseline Floodplain
-  In Floodplain with 1 ft SLR
-  In Floodplain with 2 ft SLR
-  In Floodplain with 4 ft SLR
-  Out


Draft: 1/18/2013
Author: J.E. Costa








Legend Map 28

-  Study Baseline Floodplain
-  In Floodplain with 1 ft SLR
-  In Floodplain with 2 ft SLR
-  In Floodplain with 4 ft SLR
-  Out

Draft: 1/18/2013
Author: J.E. Costa








Legend Map 29

-  Study Baseline Floodplain
-  In Floodplain with 1 ft SLR
-  In Floodplain with 2 ft SLR
-  In Floodplain with 4 ft SLR
-  Out

Draft: 1/18/2013
Author: J.E. Costa

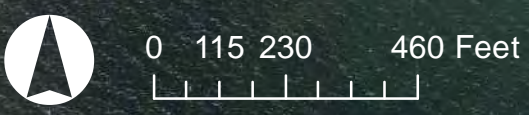
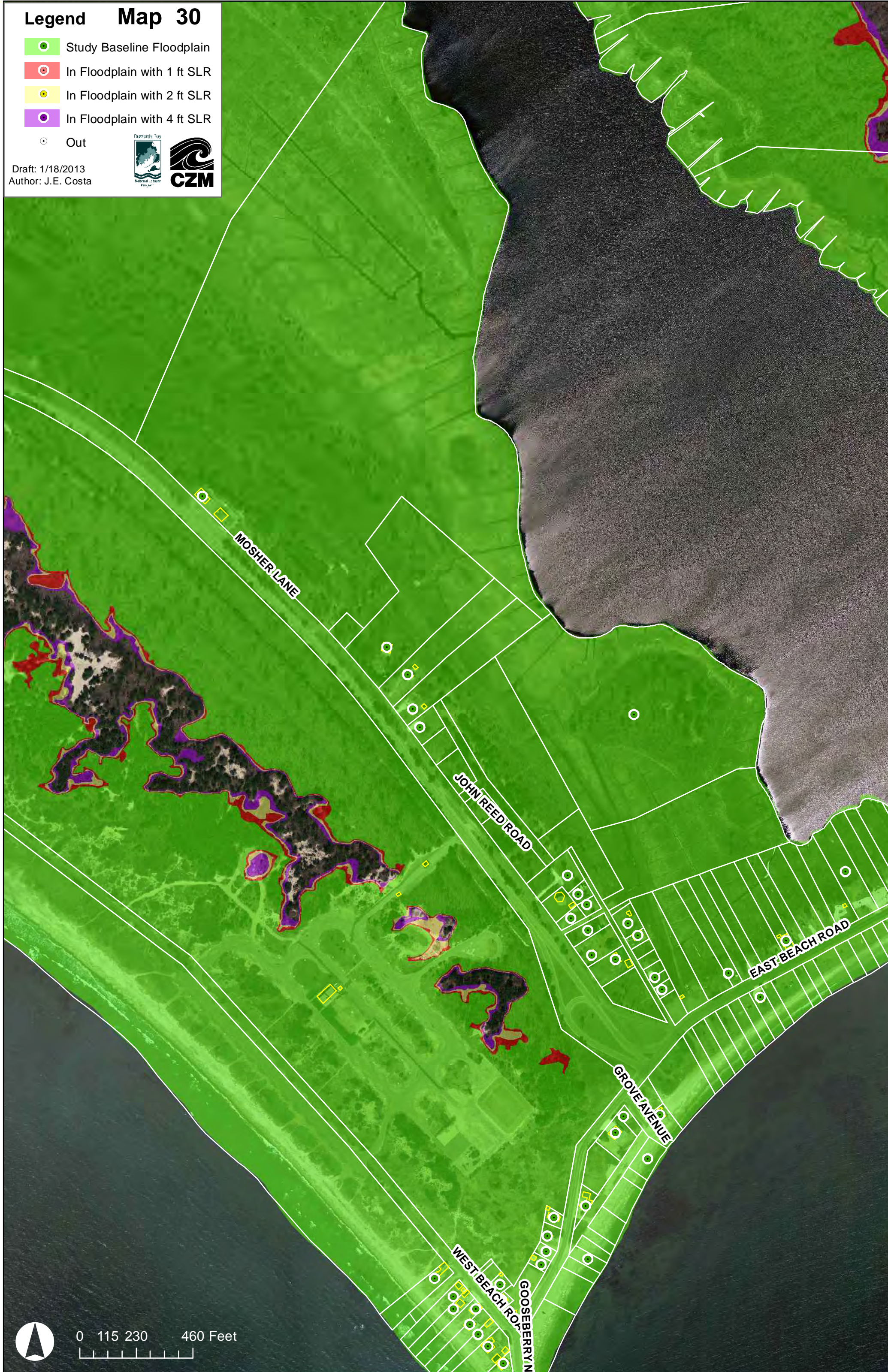


Legend Map 30






-  Study Baseline Floodplain
-  In Floodplain with 1 ft SLR
-  In Floodplain with 2 ft SLR
-  In Floodplain with 4 ft SLR
-  Out



Draft: 1/18/2013
Author: J.E. Costa



Legend Map 31

-  Study Baseline Floodplain
-  In Floodplain with 1 ft SLR
-  In Floodplain with 2 ft SLR
-  In Floodplain with 4 ft SLR
-  Out








Draft: 1/18/2013
Author: J.E. Costa



0 115 230 460 Feet



Legend **Map 32**

-  Study Baseline Floodplain
-  In Floodplain with 1 ft SLR
-  In Floodplain with 2 ft SLR
-  In Floodplain with 4 ft SLR
-  Out

Draft: 1/18/2013
Author: J.E. Costa



GOOSEBERRY NECK ROAD



0 115 230 460 Feet

