

Appendix 2: Carver Potential Restoration Sites

Town: Carver

Site: CARV-2

Disturbance Type: Abandoned Bog

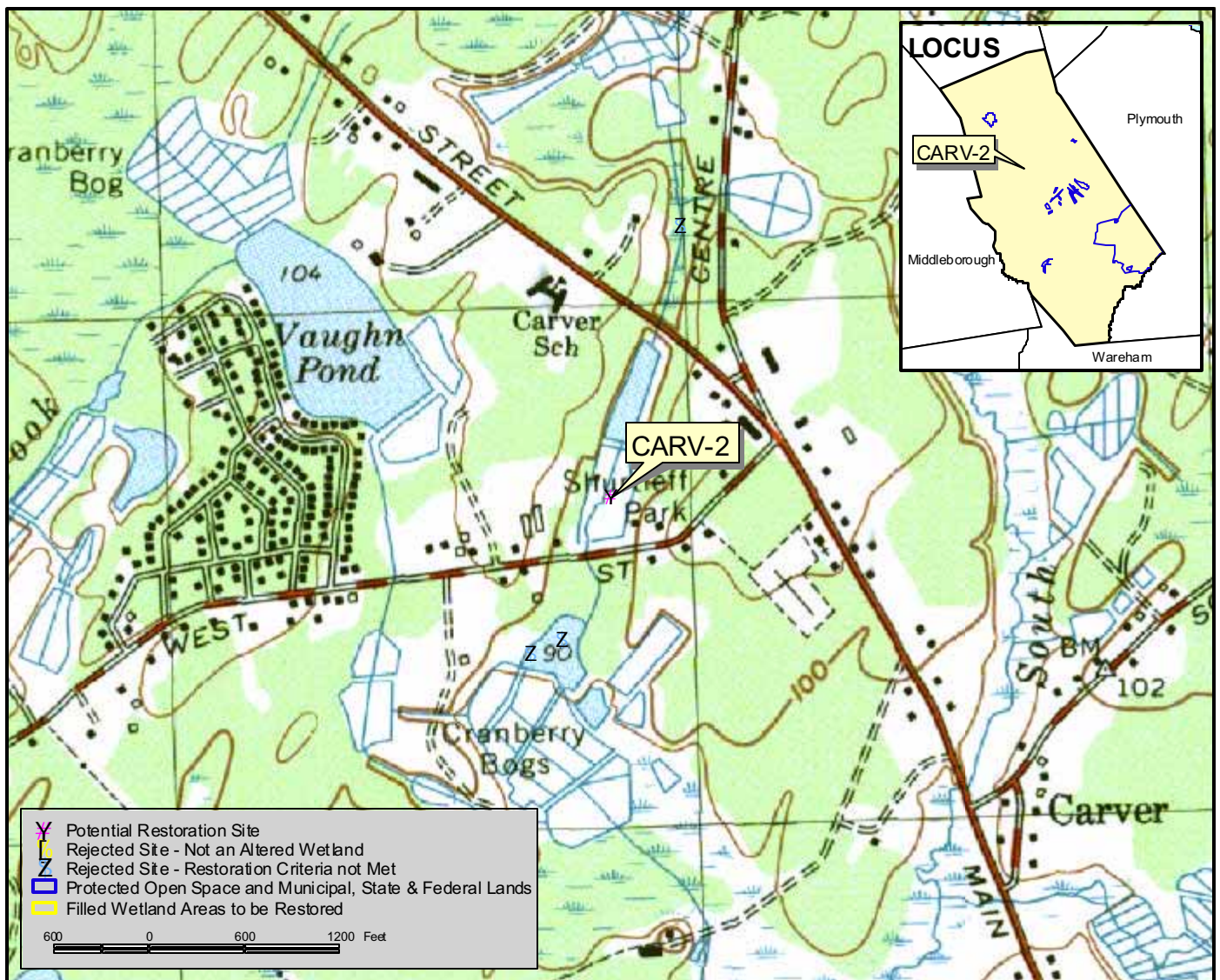
Disturbed Area: 5.2 acres

Owners : Russell and Sandra Anderson;
Clyde and Vicki Oldham; Michael, Margaret
and Louis Paduch

Assessors' Lot Numbers: 64-7-0

Cubic Yards of Fill to be Removed: 0

Comments: This bog is within a DEP
mapped Medium Yield Aquifer.



Town: Carver

Site: CARV-6

Disturbance Type: Abandoned Bog

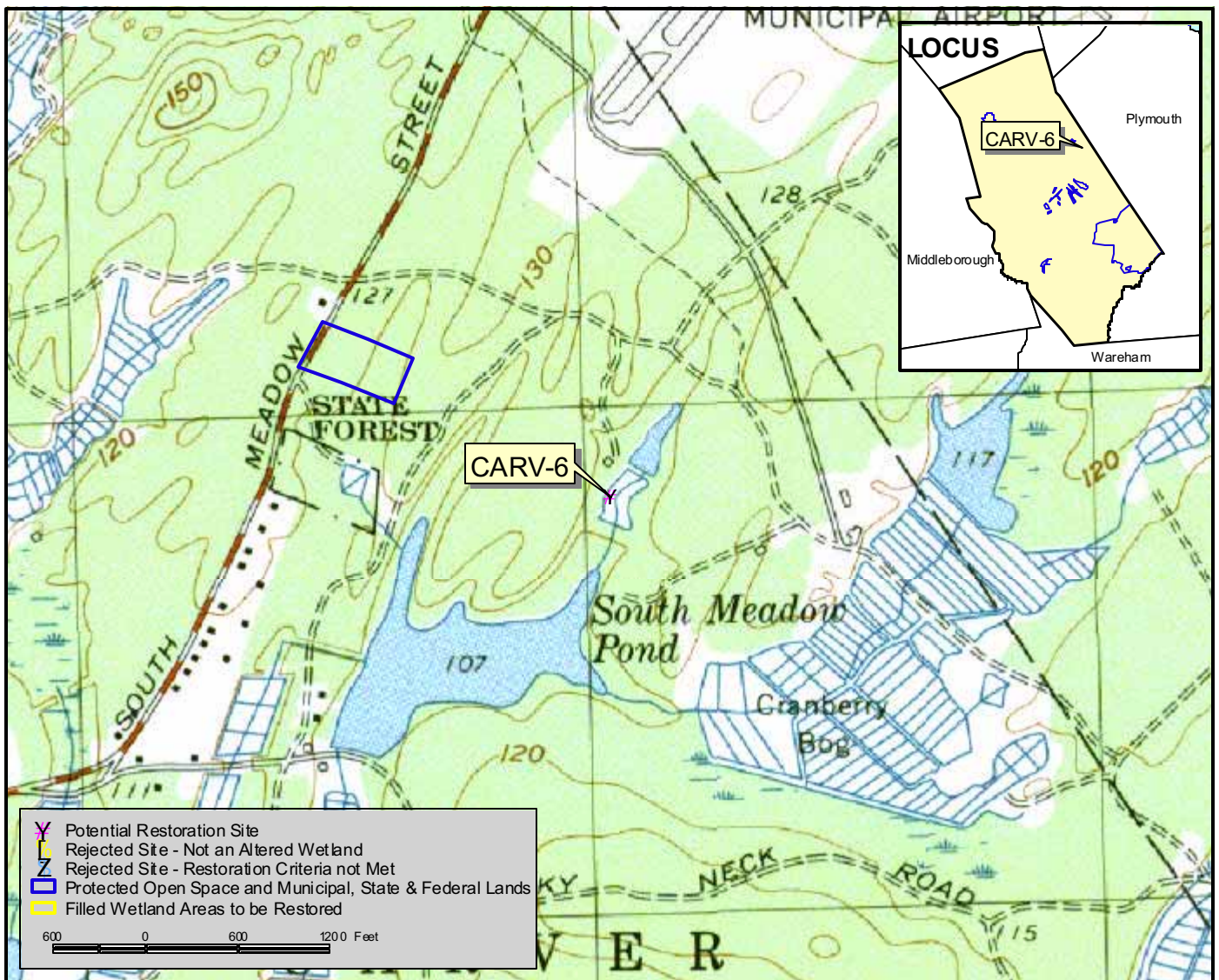
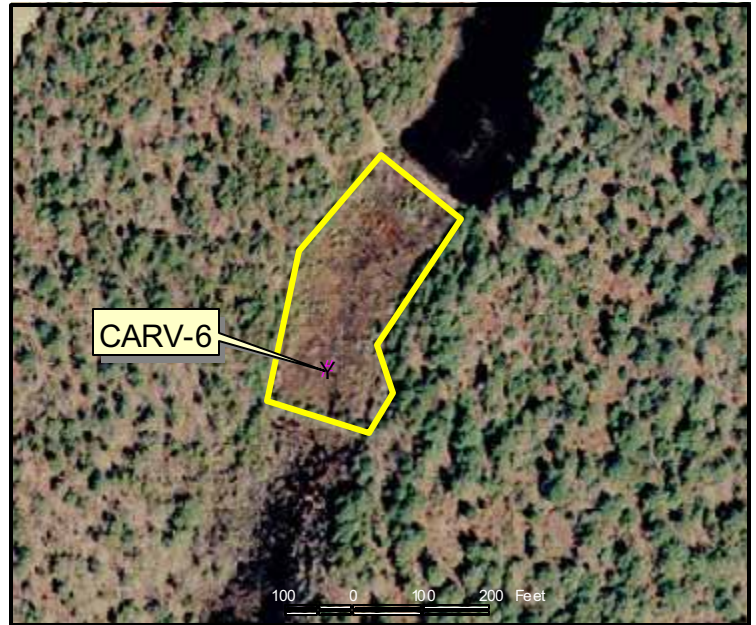
Disturbed Area: 1.3 acres

Owner: Town of Plymouth

Assessors' Lot Number: 113-A-0

Cubic Yards of Fill to be Removed: 0

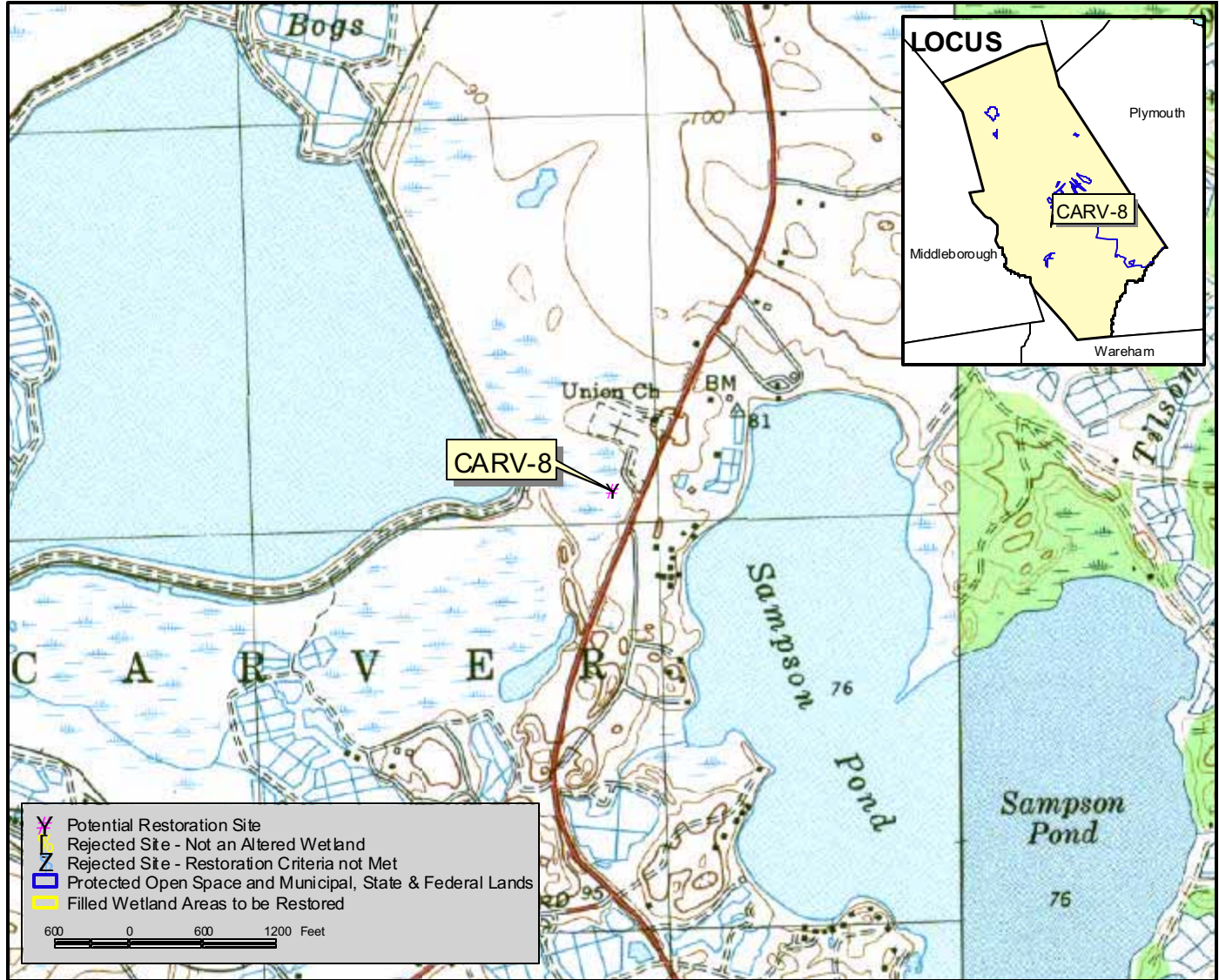
Comments: This bog is within a DEP mapped Medium Yield Aquifer.



Town: Carver **Site:** CARV-8

Disturbance Type: Fill
Disturbed Area: 0.5 acre
Owner: Town of Carver Cemetery
Department
Assessors' Lot Number: 87-2-2
Cubic Yards of Fill to be Removed: 0

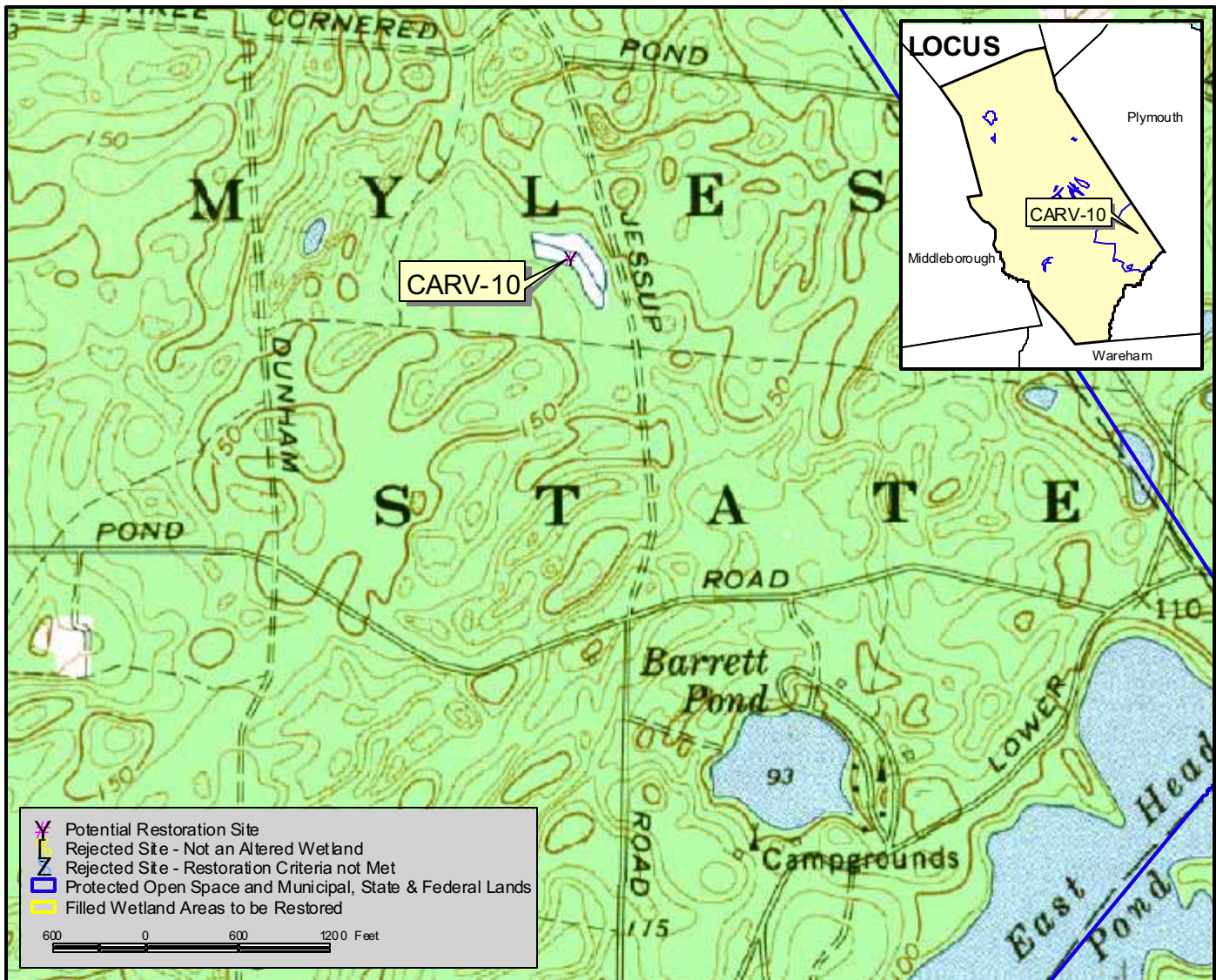
Comments: There are many large rocks on the north side of this site, which borders a white cedar swamp. This location has good access for material removal. This site is within a DEP mapped Medium Yield Aquifer.



Town: Carver **Site:** CARV-10

Disturbance Type: Abandoned Bog
Disturbed Area: 2.3 acres
Owner: Elsy Jessup
Assessors' Lot Number: 125-26-0
Cubic Yards of Fill to be Removed: 0

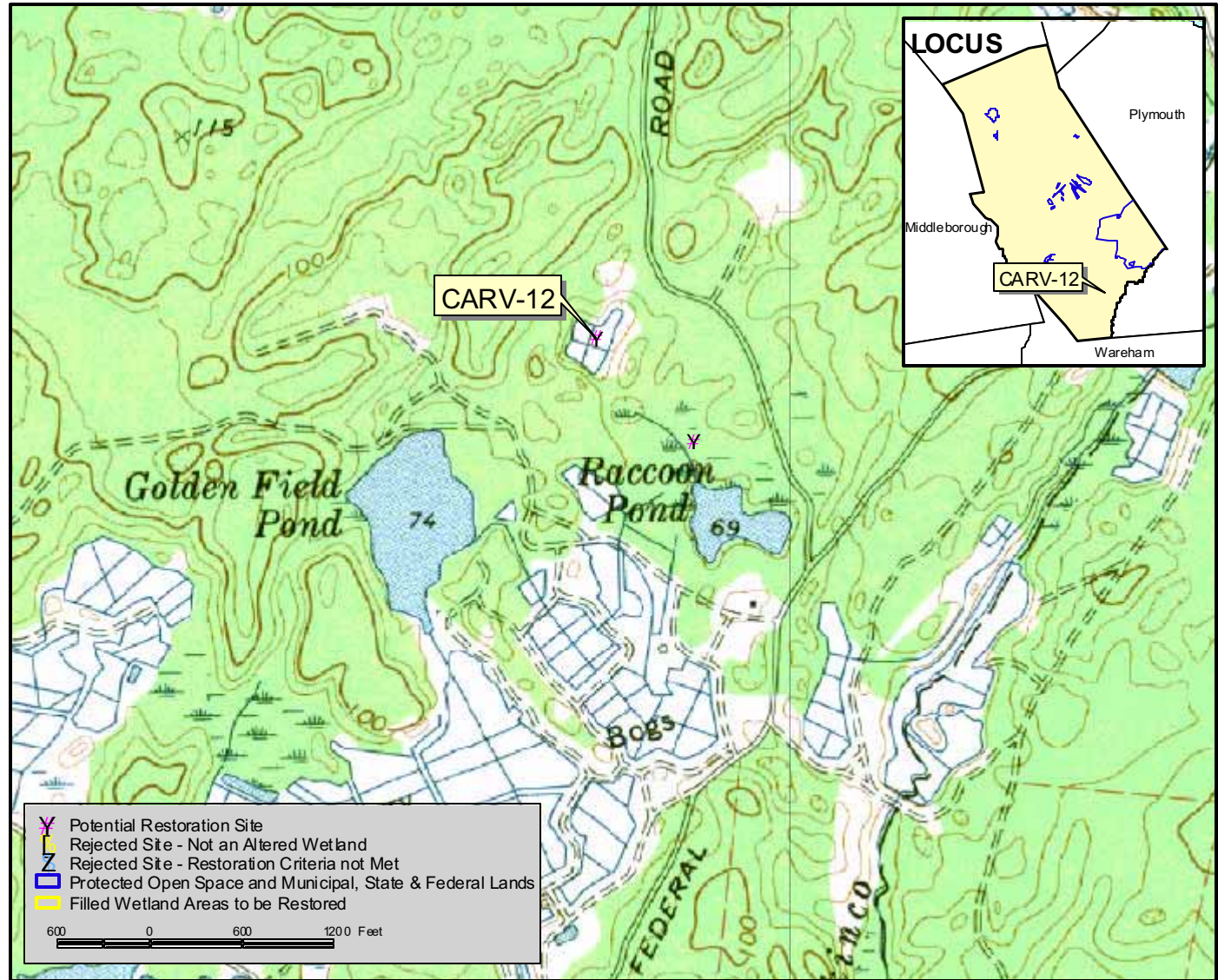
Comments: This bog is within the Natural Heritage and Endangered Species Program's 2003 Priority Habitat for Rare Species and a DEP mapped High Yield Aquifer.



Town: Carver **Site:** CARV-12

Disturbance Type: Abandoned Bog
Disturbed Area: 1.7 acres
Owner: Horst Class
Assessors' Lot Number: 131-5-0
Cubic Yards of Fill to be Removed: 0

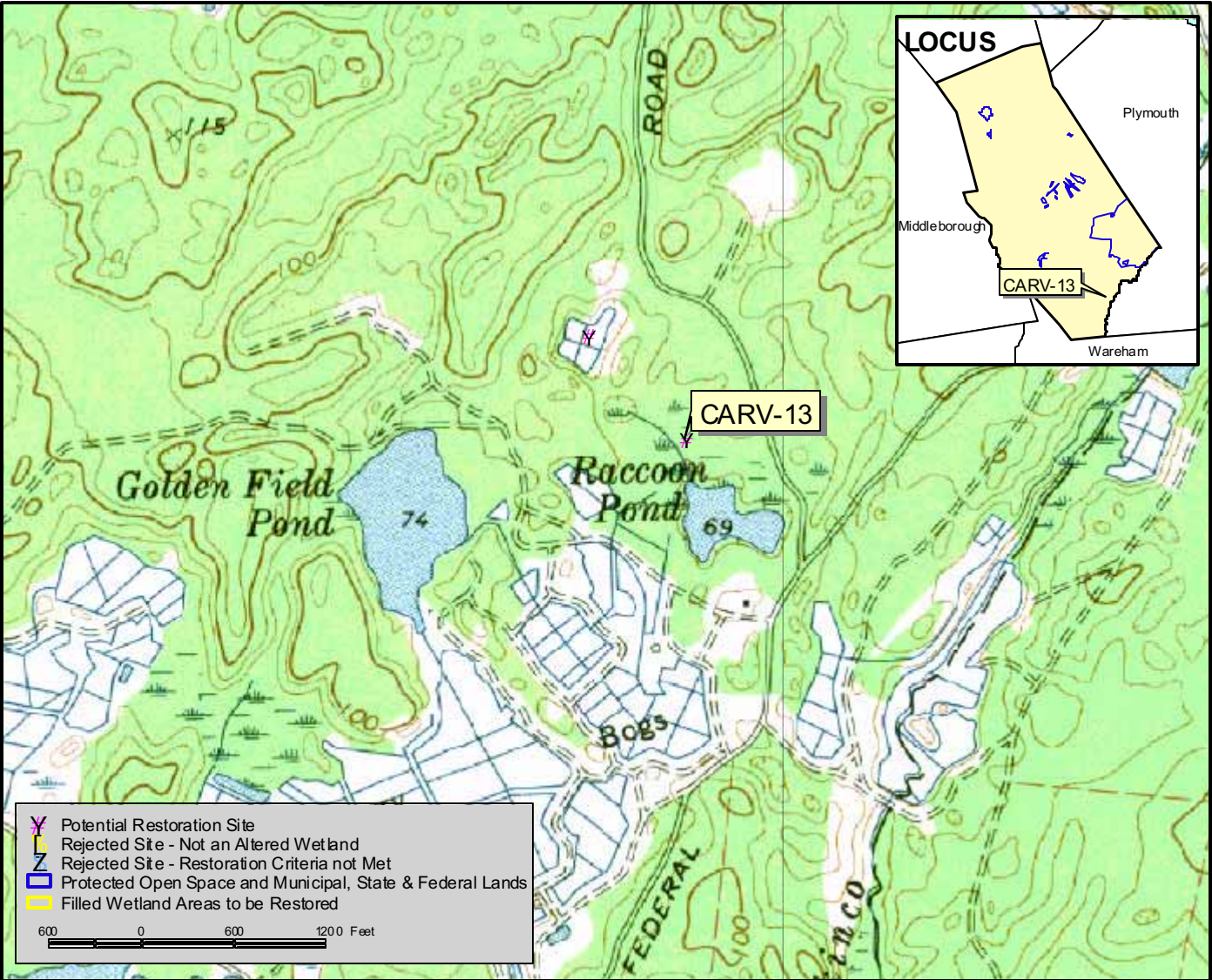
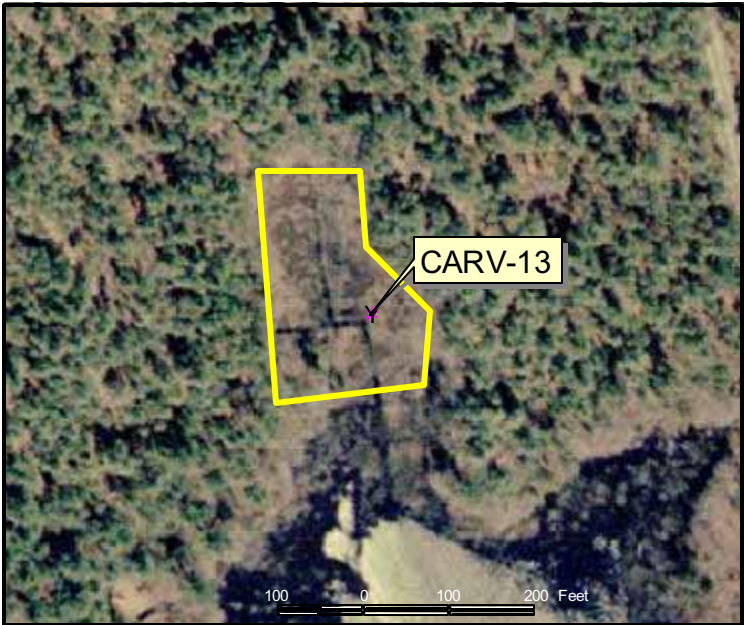
Comments: This bog is within a DEP mapped High Yield Aquifer.



Town: Carver **Site:** CARV-13

Disturbance Type: Abandoned Bog
Disturbed Area: 0.9 acres
Owner: AD Makepeace Company, Inc.
Assessors' Lot Number: 131-1-3
Cubic Yards of Fill to be Removed: 0

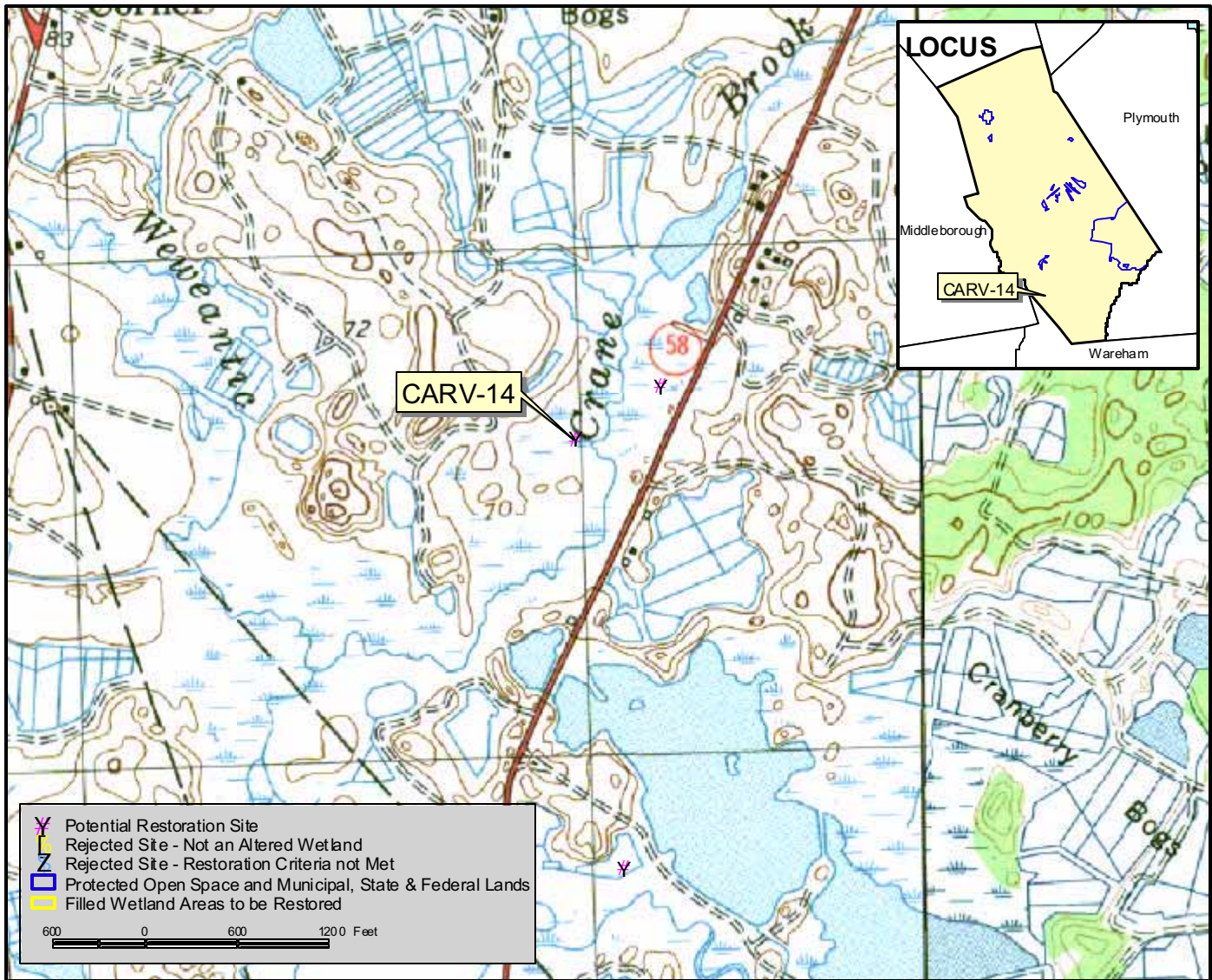
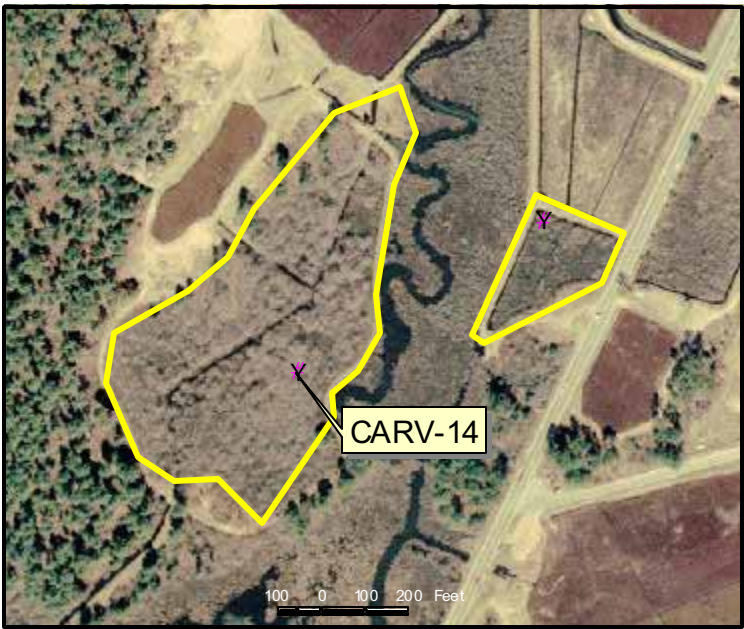
Comments: This bog is within the Natural Heritage and Endangered Species Program's 2003 Priority Habitat for Rare Species and a DEP mapped High Yield Aquifer.



Town: Carver **Site:** CARV-14

Disturbance Type: Abandoned Bog
Disturbed Area: 7.8 acres
Owner: Griffith Cranberry Company, Inc.
Assessors' Lot Number: 97-1-0
Cubic Yards of Fill to be Removed: 0

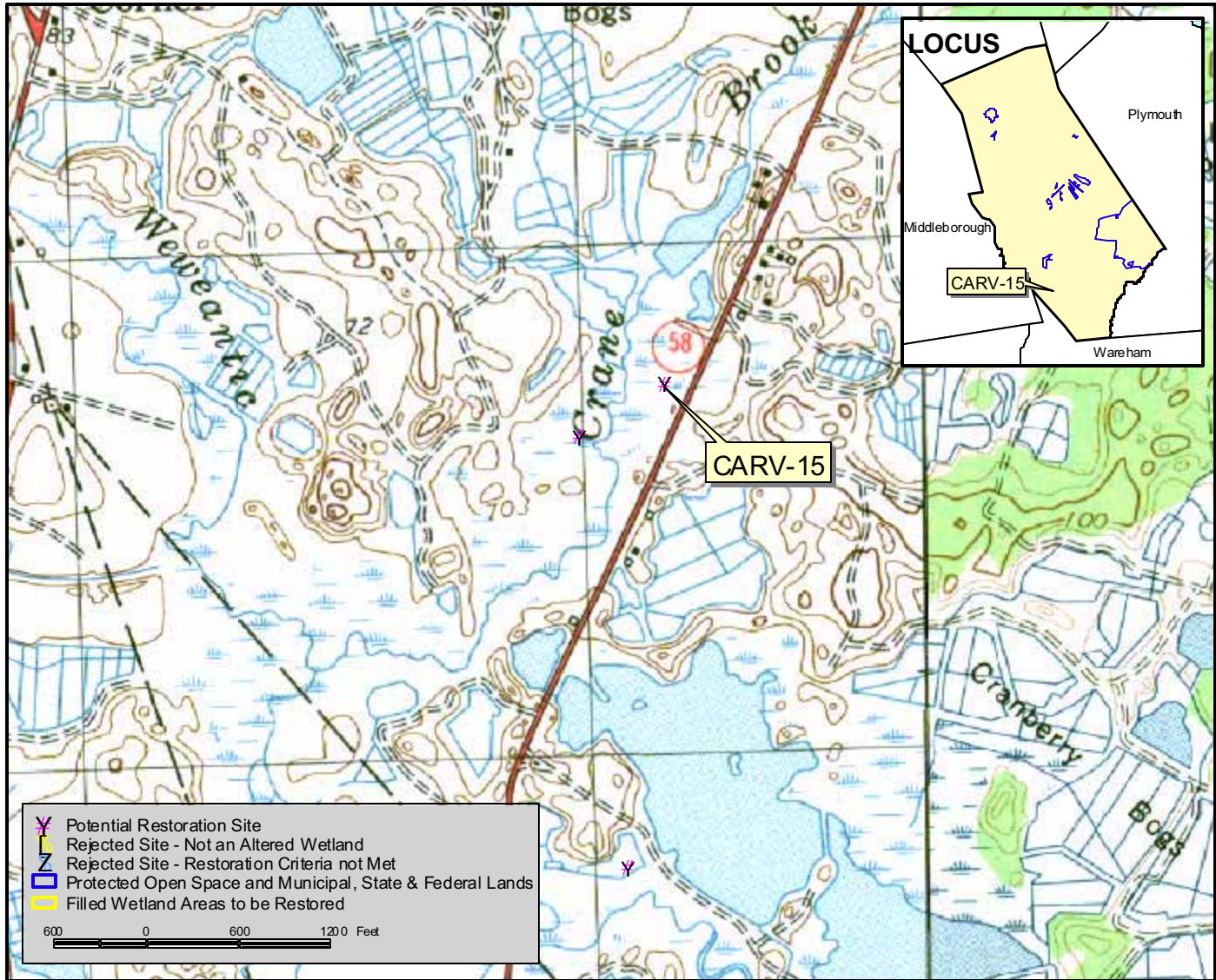
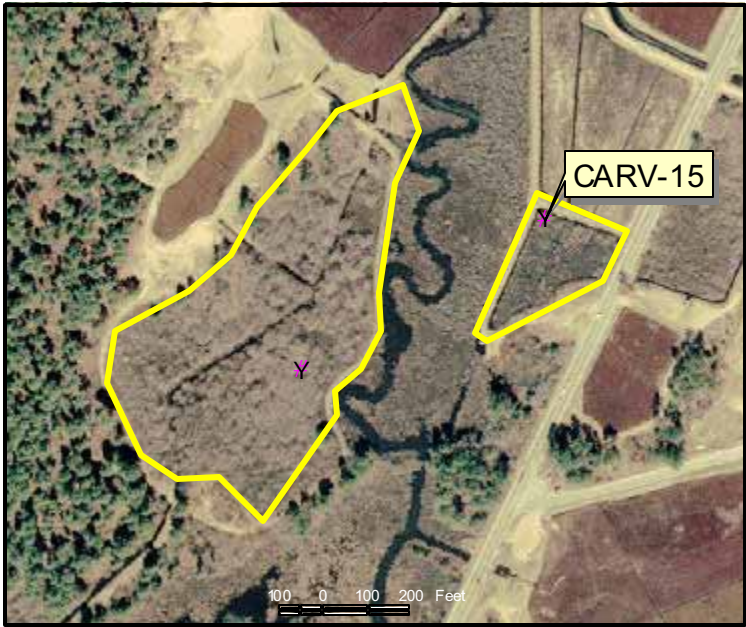
Comments: This bog is within a DEP mapped High Yield Aquifer.



Town: Carver **Site:** CARV-15

Disturbance Type: Abandoned Bog
Disturbance Area: 1.7 acres
Owner: Griffith Compound Realty Trust;
 Clark A. Griffith, Trustee
Assessors' Lot Number: 95-3-0
Cubic Yards of Fill to be Removed: 0

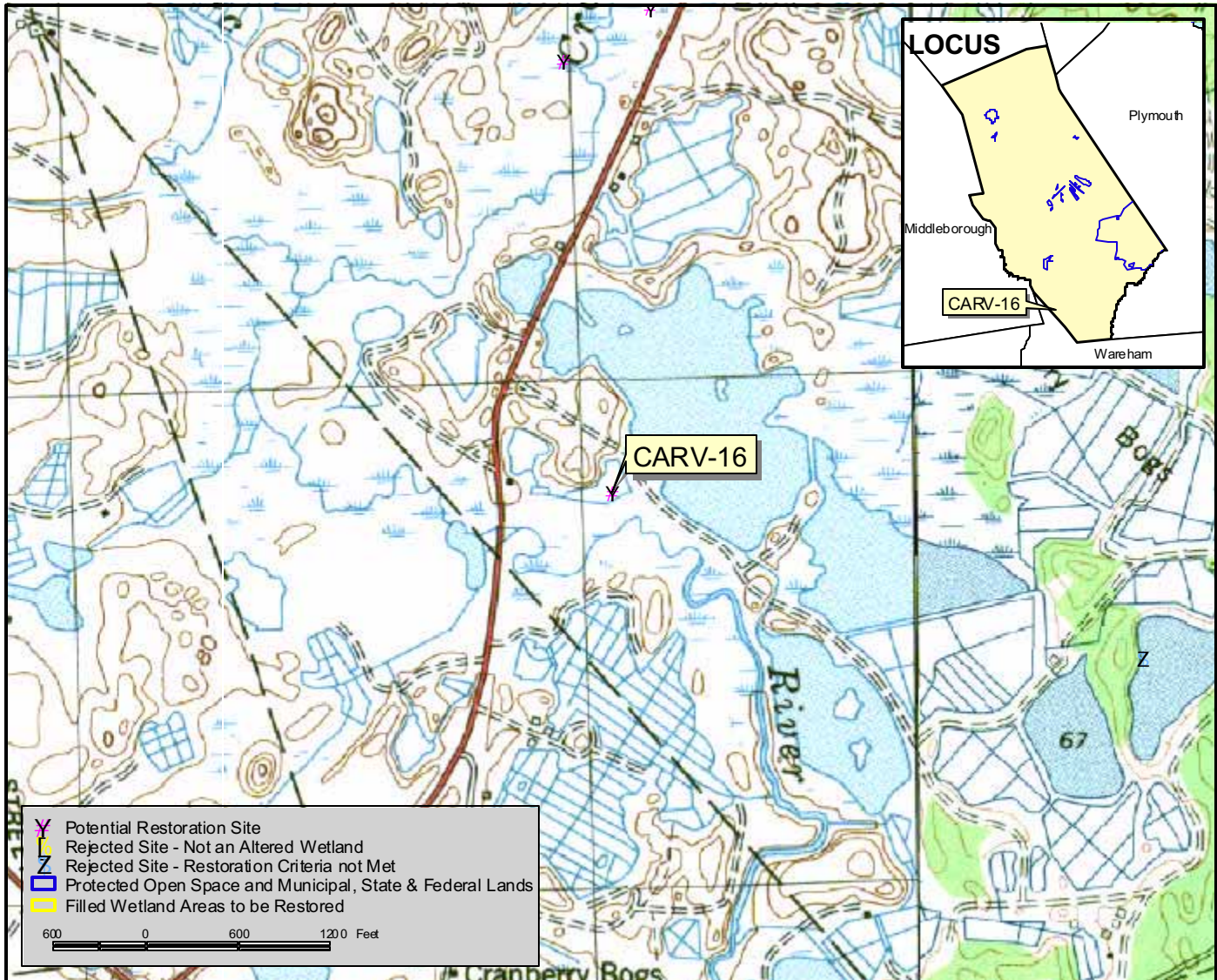
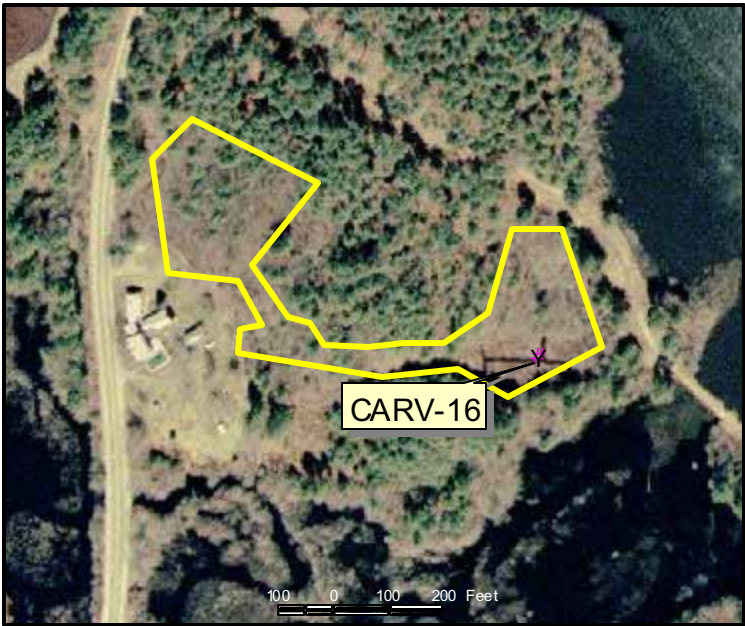
Comments: This bog is within a DEP mapped High Yield Aquifer.



Town: Carver **Site:** CARV-16

Disturbance Type: Abandoned Bog
Disturbed Area: 3 acres
Owner: Christy G. Kendrick
Assessors' Lot Number: 128-6-0
Cubic Yards of Fill to be Removed: 0

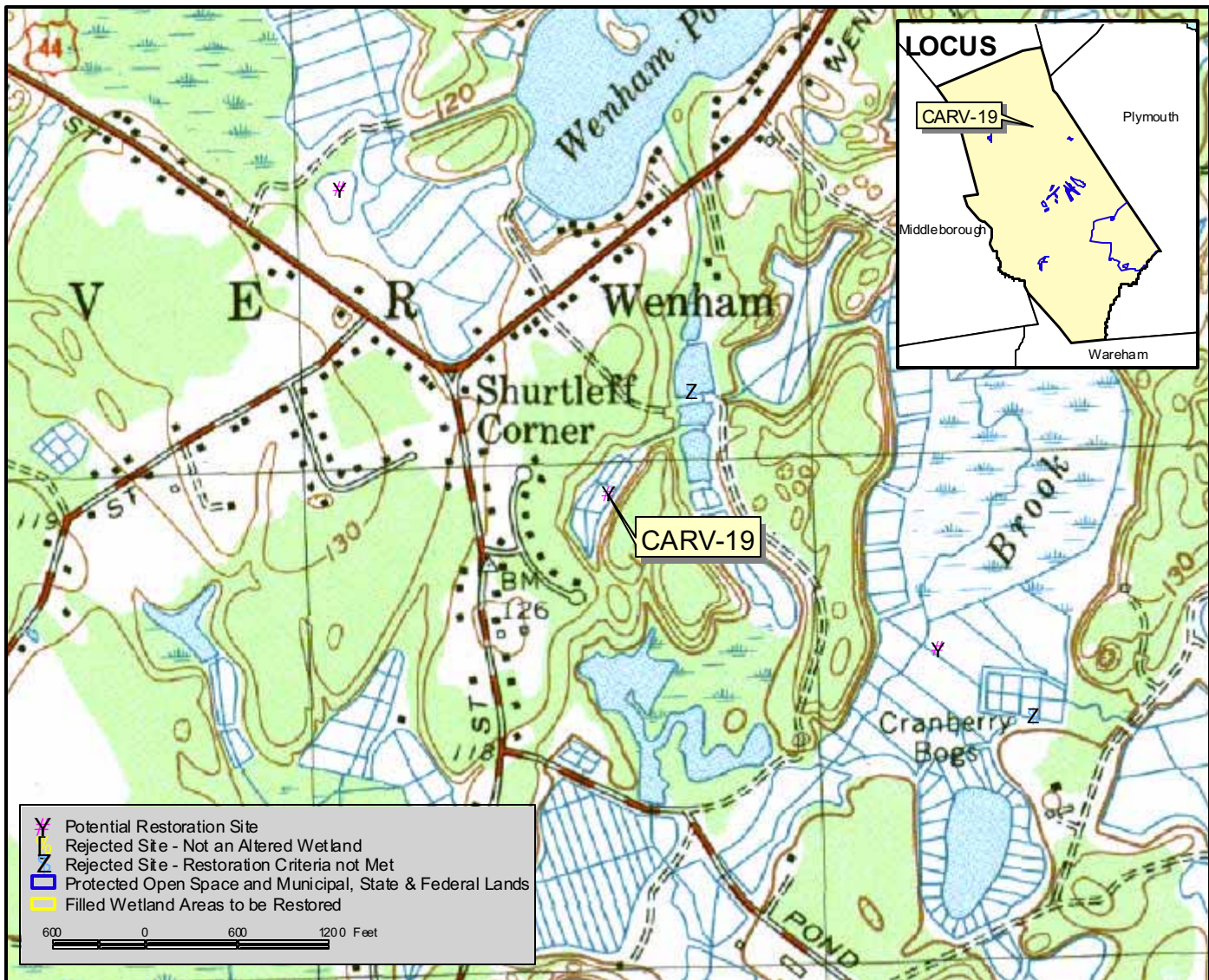
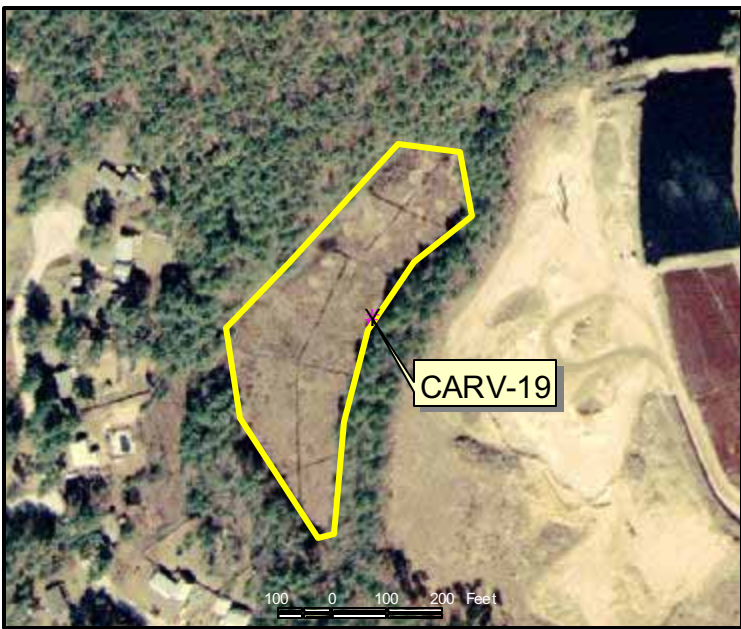
Comments: This bog is within a DEP mapped High Yield Aquifer.



Town: Carver **Site:** CARV-19

Disturbance Type: Abandoned Bog
Disturbed Area: 3 acres
Owner: Hiller Cranberries, Inc.
Assessors' Lot Number: 101-11-0
Cubic Yards of Fill to be Removed: 0

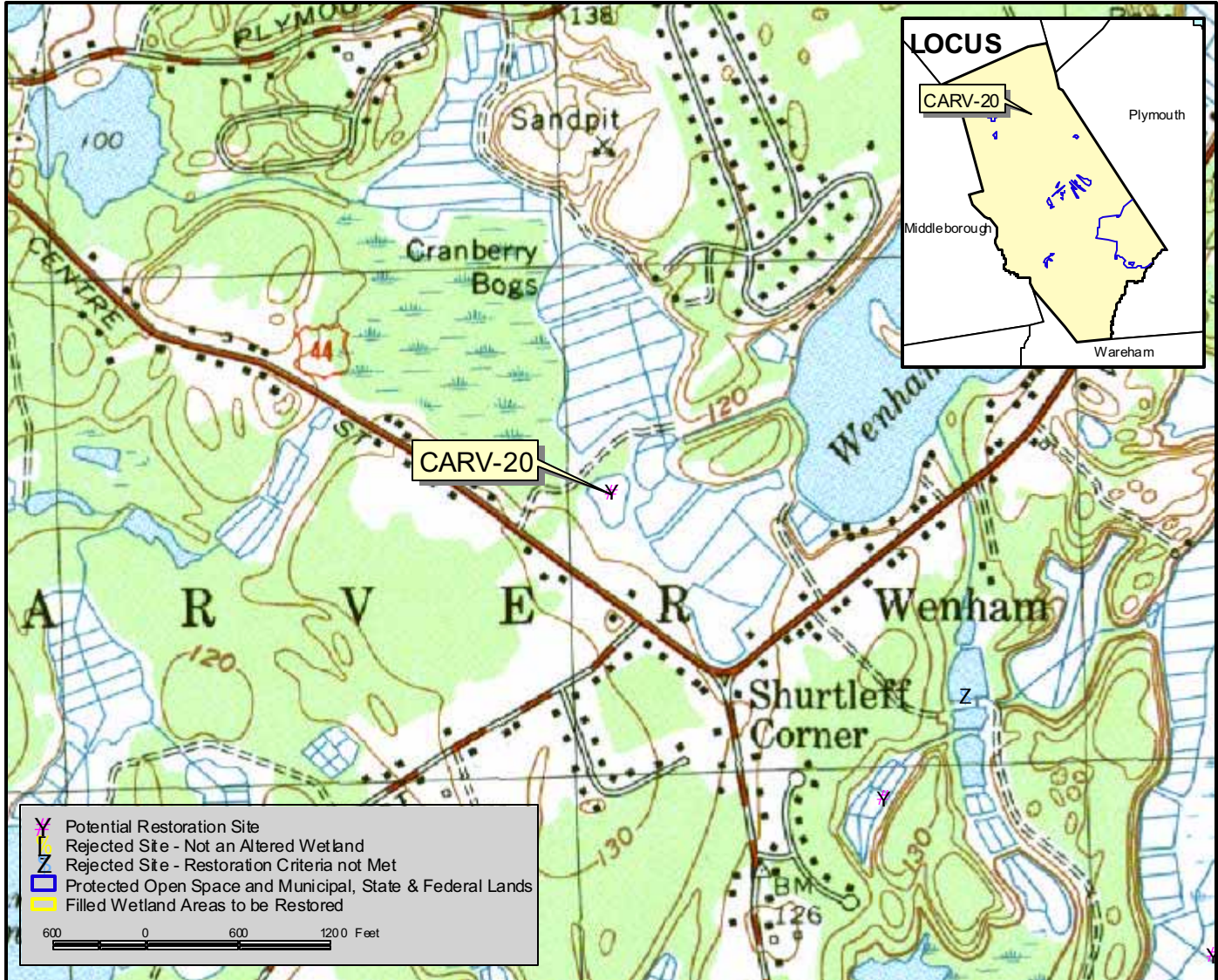
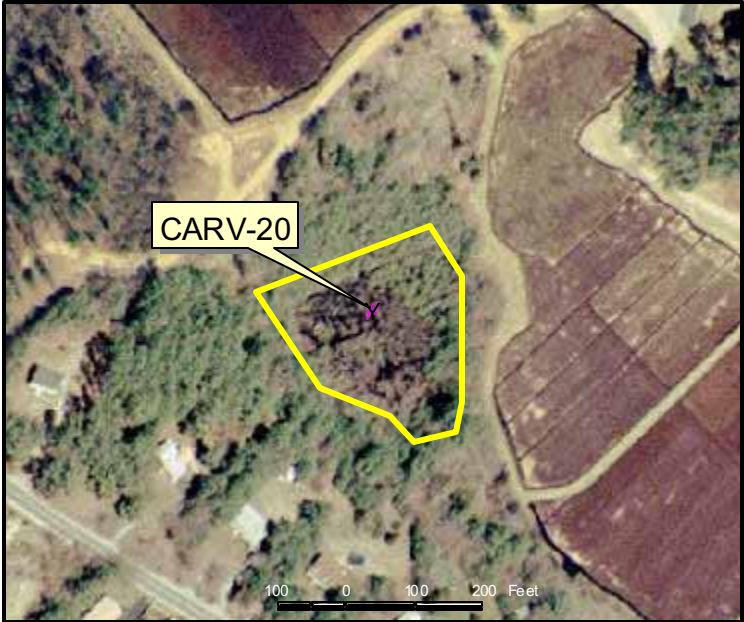
Comments: This bog is within a DEP mapped Medium Yield Aquifer.



Town: Carver **Site:** CARV-20

Disturbance Type: Abandoned Bog
Disturbed Area: 1.4 acres
Owner: Wenham Pond Cranberry Company, LLC
Assessors' Lot Number: 47-4-0
Cubic Yards of Fill to be Removed: 0

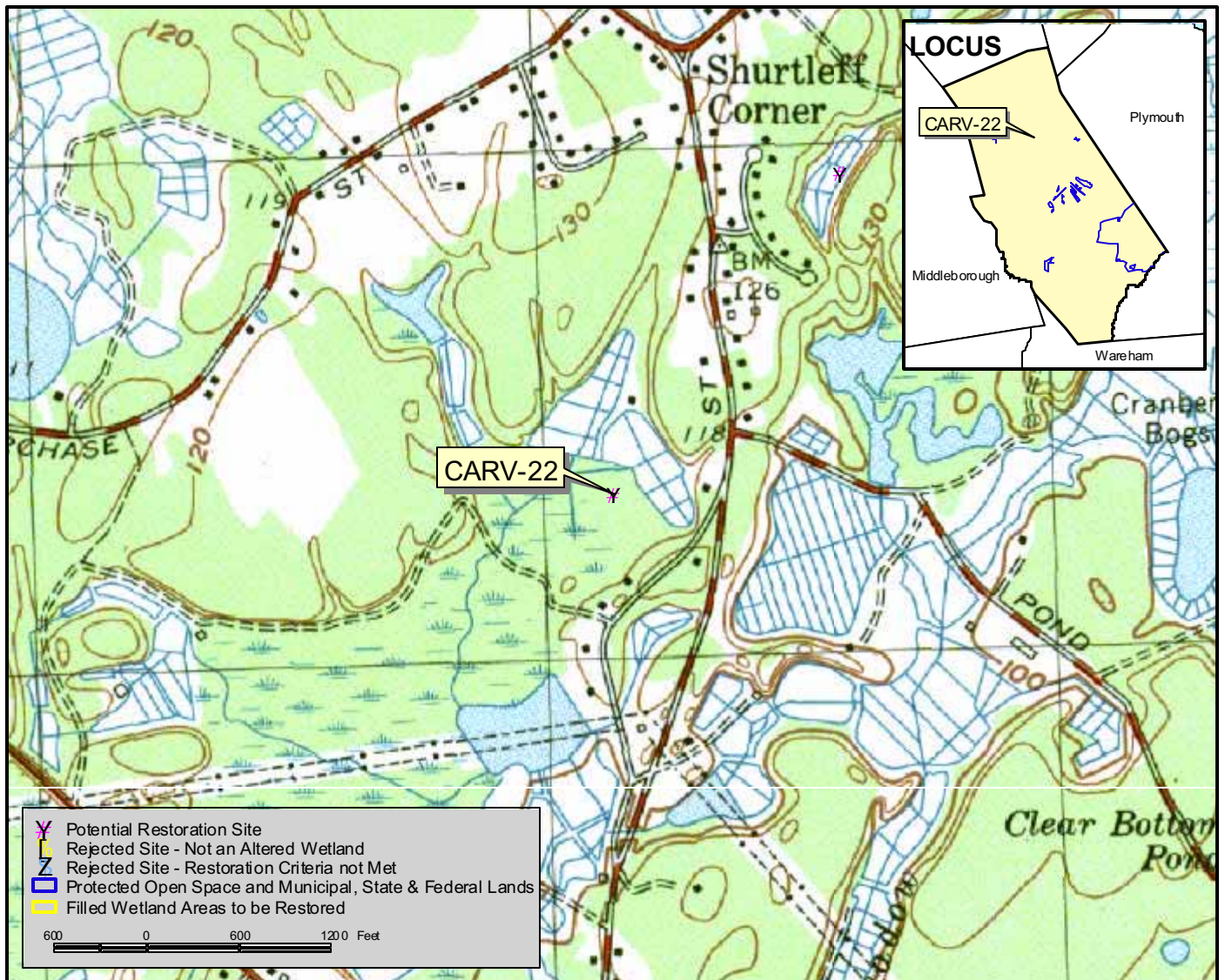
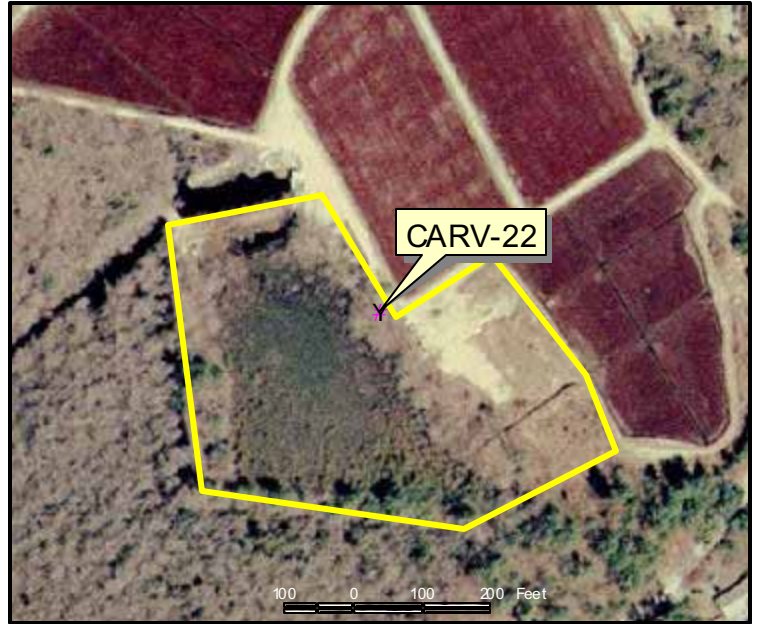
Comments: This bog is within a DEP mapped Medium Yield AQUIFER.



Town: Carver **Site:** CARV-22

Disturbance Type: Abandoned Bog
Disturbed Area: 4.8 acres
Owner: Edward Silva, Jr. and Patricia A. Silva
Assessors' Lot Number: 70-1-0
Cubic Yards of Fill to be Removed: 0

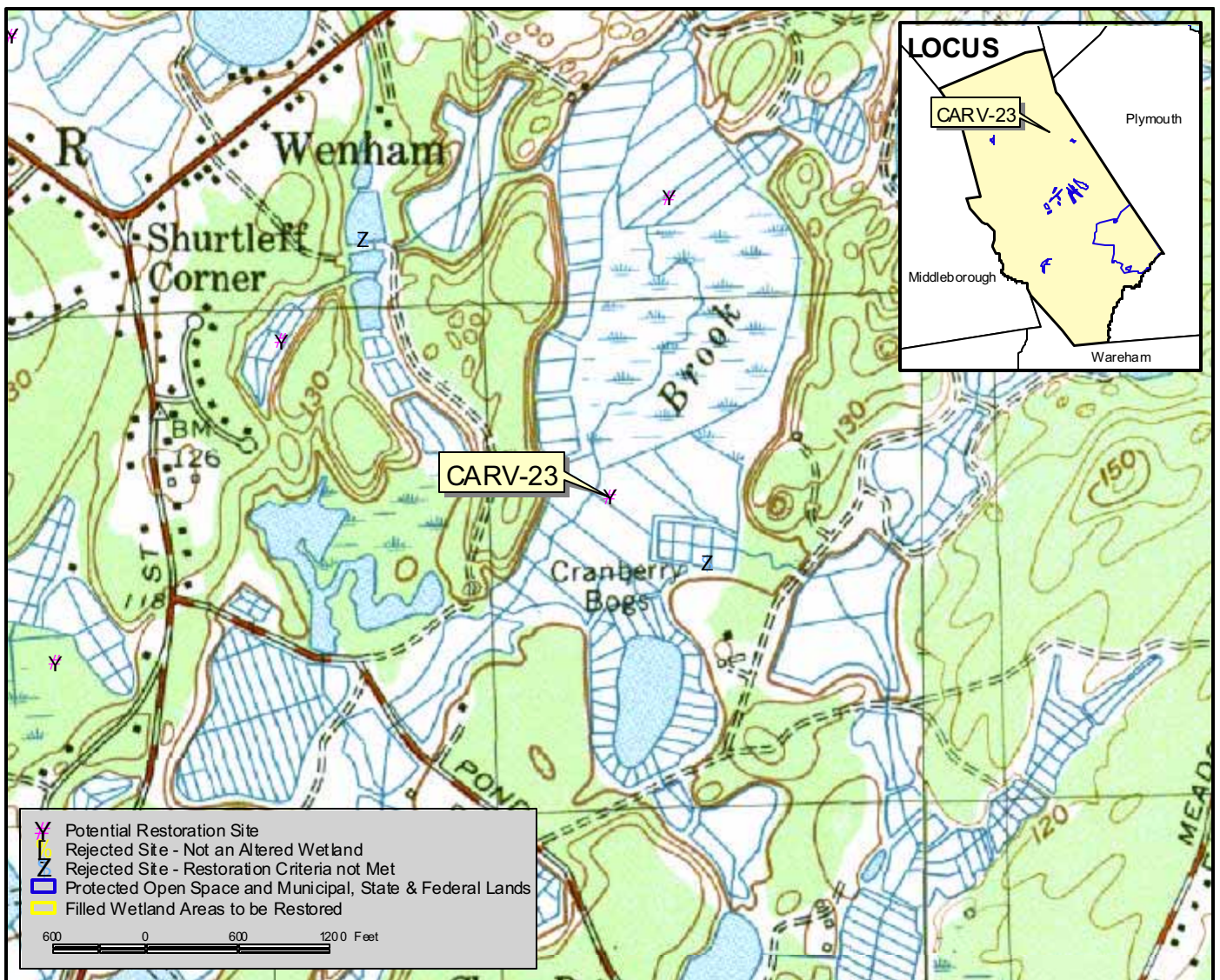
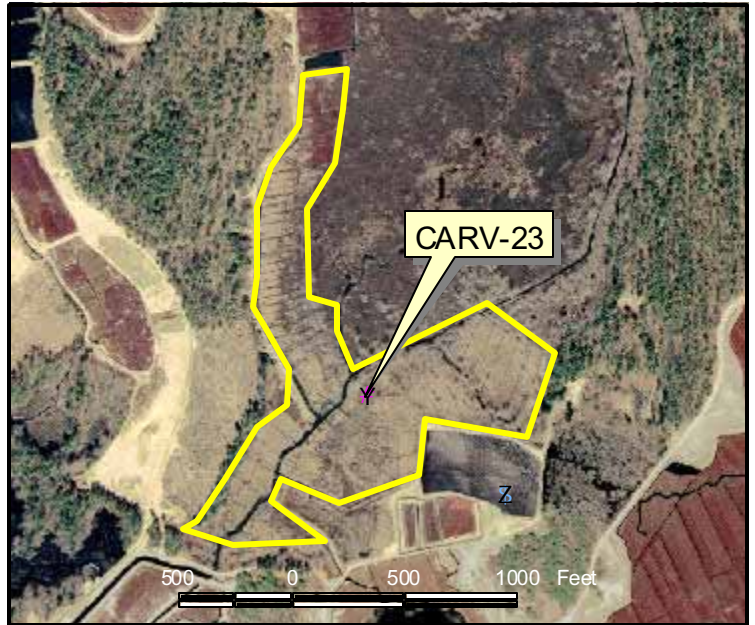
Comments: This bog is within the Natural Heritage and Endangered Species Program's 2003 Priority Habitat for Rare Species and a DEP mapped Medium Yield Aquifer.



Town: Carver Site: CARV-23

Disturbance Type: Abandoned Bog
Disturbed Area: 24.5 acres
Owner: AD Makepeace Company, Inc.
Assessors' Lot Number: 107-1-1
Cubic Yards of Fill to be Removed: 0

Comments: This bog is within a DEP mapped Medium Yield Aquifer



Town: Carver **Site:** CARV-29

Disturbance Type: Abandoned Bog
Disturbed Area: 3.4 acres
Owner: AD Makepeace Company, Inc.
Assessors' Lot Number: 107-1-1
Cubic Yards of Fill to be Removed: 0

Comments: This bog is within a DEP mapped Medium Yield Aquifer

