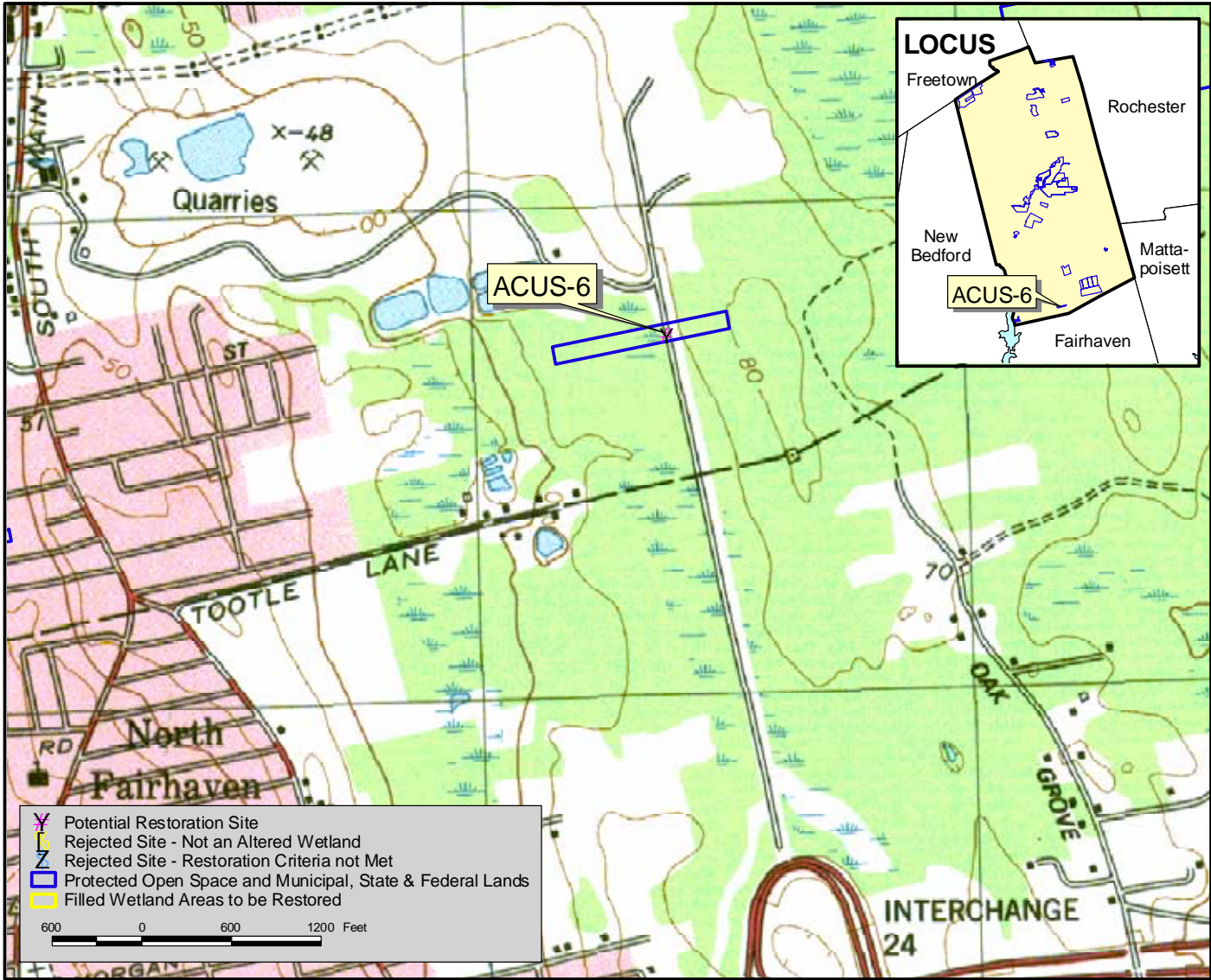
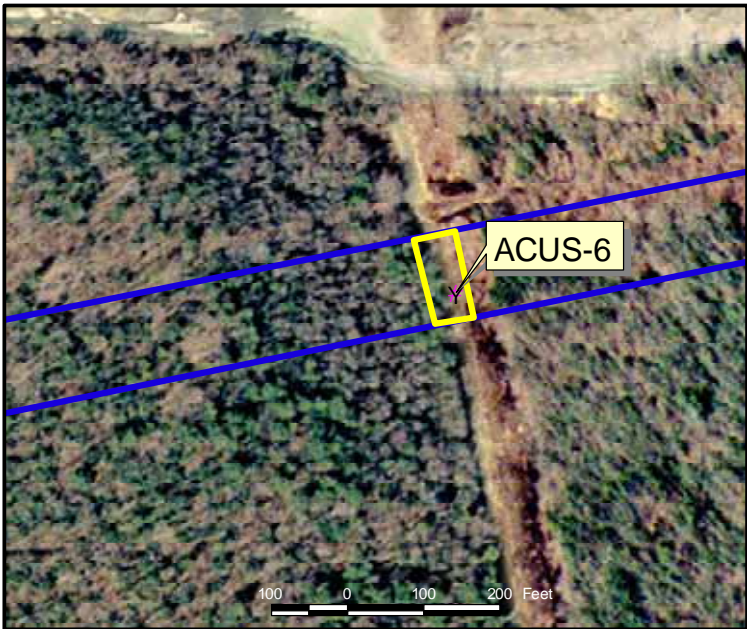


Appendix 1: Acushnet Potential Restoration Sites

Town: Acushnet **Site:** ACUS - 06

Disturbance Type: Fill
Disturbed Area: 6,108 square feet
Owner: Fairhaven-Acushnet Land Preservation Trust
Assessors' Lot Number: 15-23
Cubic Yards of Fill to be Removed: 905

Comments: This freshwater site was part of the Route 240 extension that is discussed periodically by Fairhaven municipal boards or commissions. No extension of Route 240 has ever been planned and this existing road has no use.

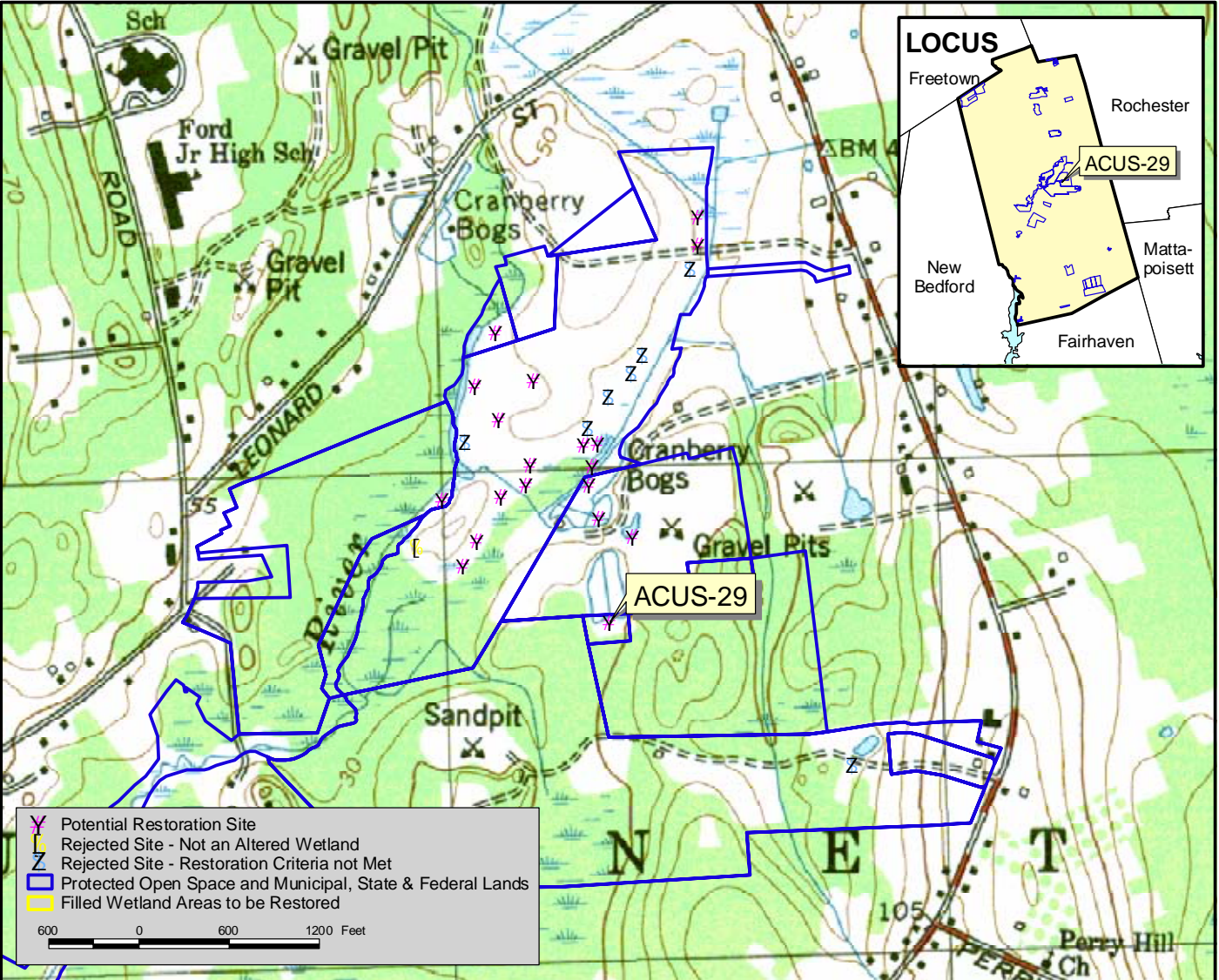
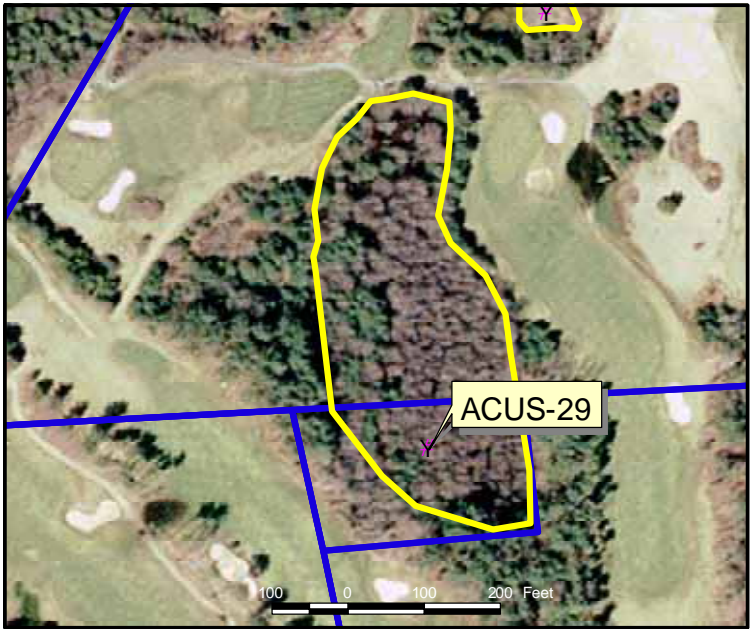


Selected Inventory of Potential Wetland Restoration Sites in the Buzzards Bay Watershed – Phase I

Town: Acushnet **Site:** ACUS - 29

Disturbance Type: Abandoned cranberry bog
Disturbed Area: 109,237 square feet
Owner: Town of Acushnet, Park Department
Assessors' Lot Number: 20-16
Cubic Yards of Fill to be Removed: 0

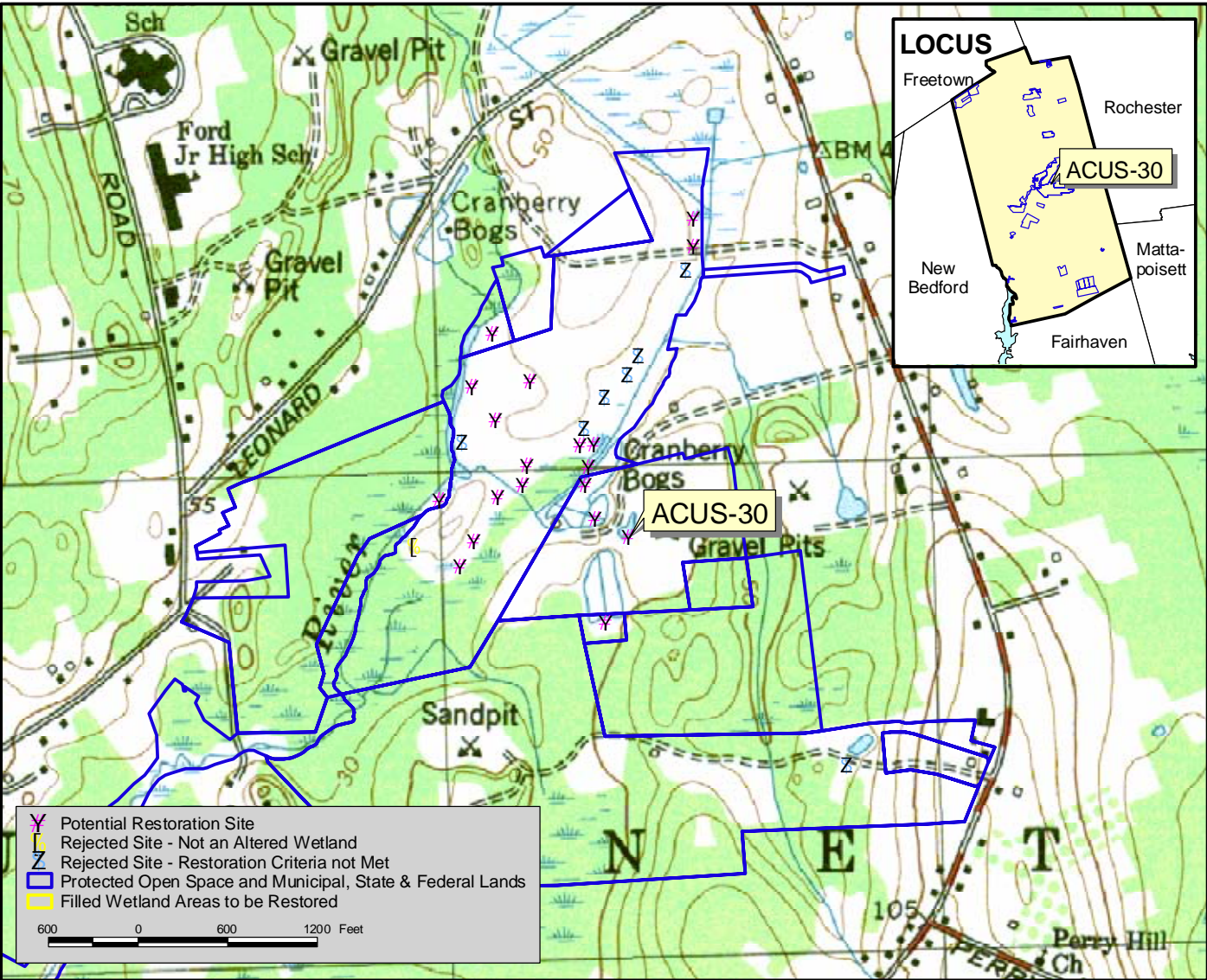
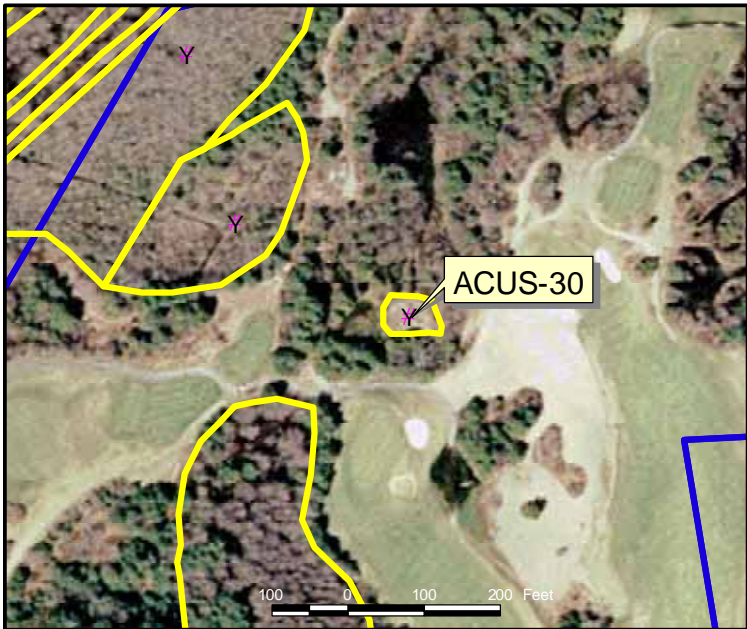
Comments: This freshwater site is an abandoned cranberry bog within the Acushnet Golf Course. A water control device is in place at the outlet.



Town: Acushnet **Site:** ACUS - 30

Disturbance Type: Fill & trash
Disturbed Area: 3,290 square feet
Owner: Town of Acushnet, Park Department
Assessors' Lot Number: 20-13
Cubic Yards of Fill to be Removed: 122

Comments: This freshwater site contains trash and siltation from construction and use of the golf course. Eroding areas could easily be stabilized.

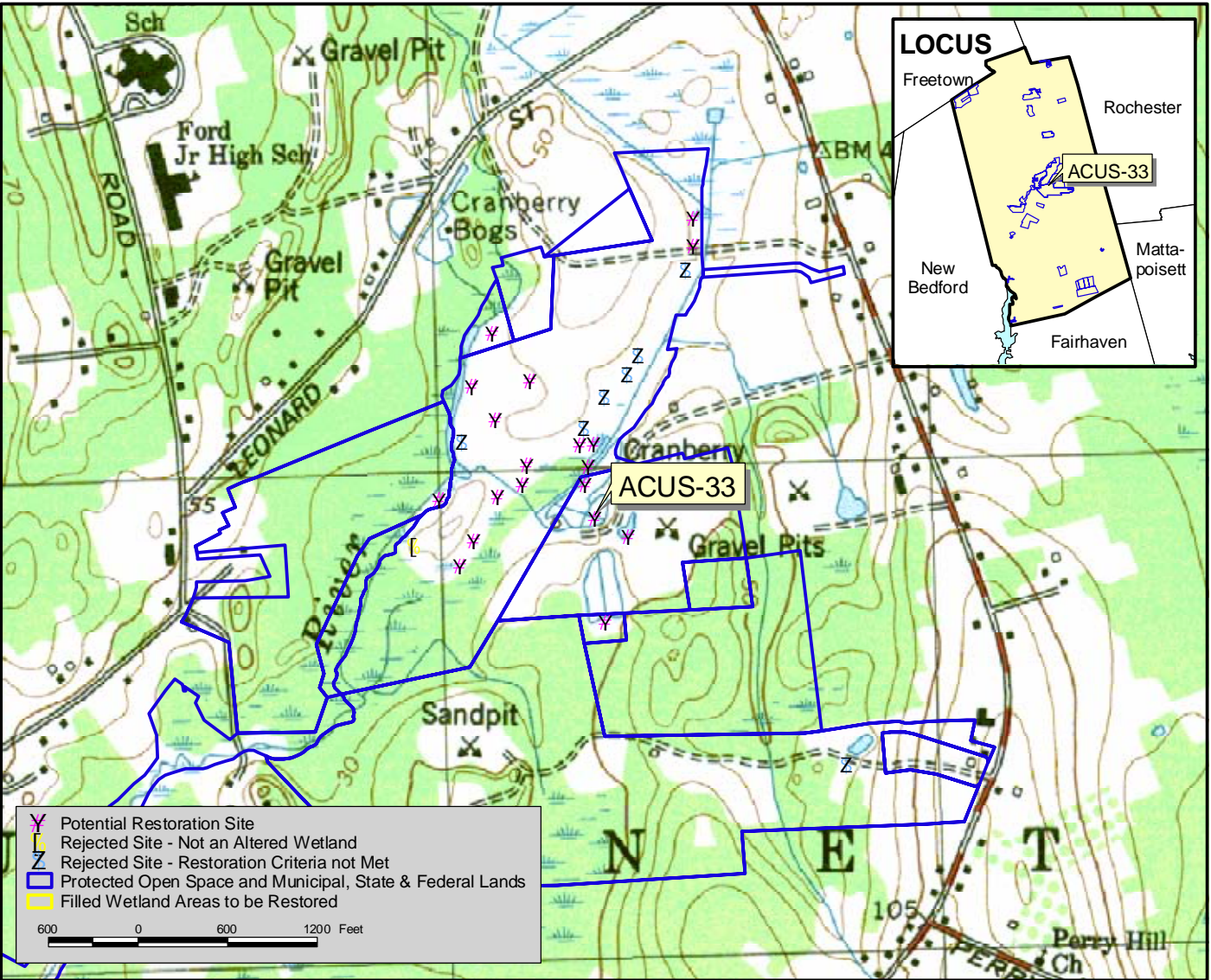
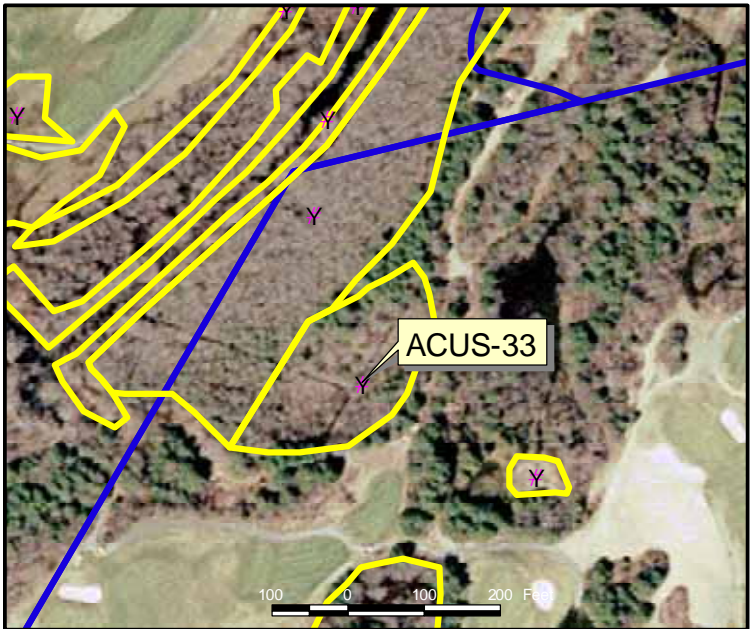


Selected Inventory of Potential Wetland Restoration Sites in the Buzzards Bay Watershed – Phase I

Town: Acushnet **Site:** ACUS - 33

Disturbance Type: Abandoned cranberry bog
Disturbed Area: 36,527 square feet
Owner: Town of Acushnet, Park Department
Assessors' Lot Number: 20-16
Cubic Yards of Fill to be Removed: 0

Comments: The drainage ditches from this abandoned bog can be controlled by an existing outlet structure.



Town: Acushnet **Site:** ACUS - 34

Disturbance Type: Abandoned cranberry bog

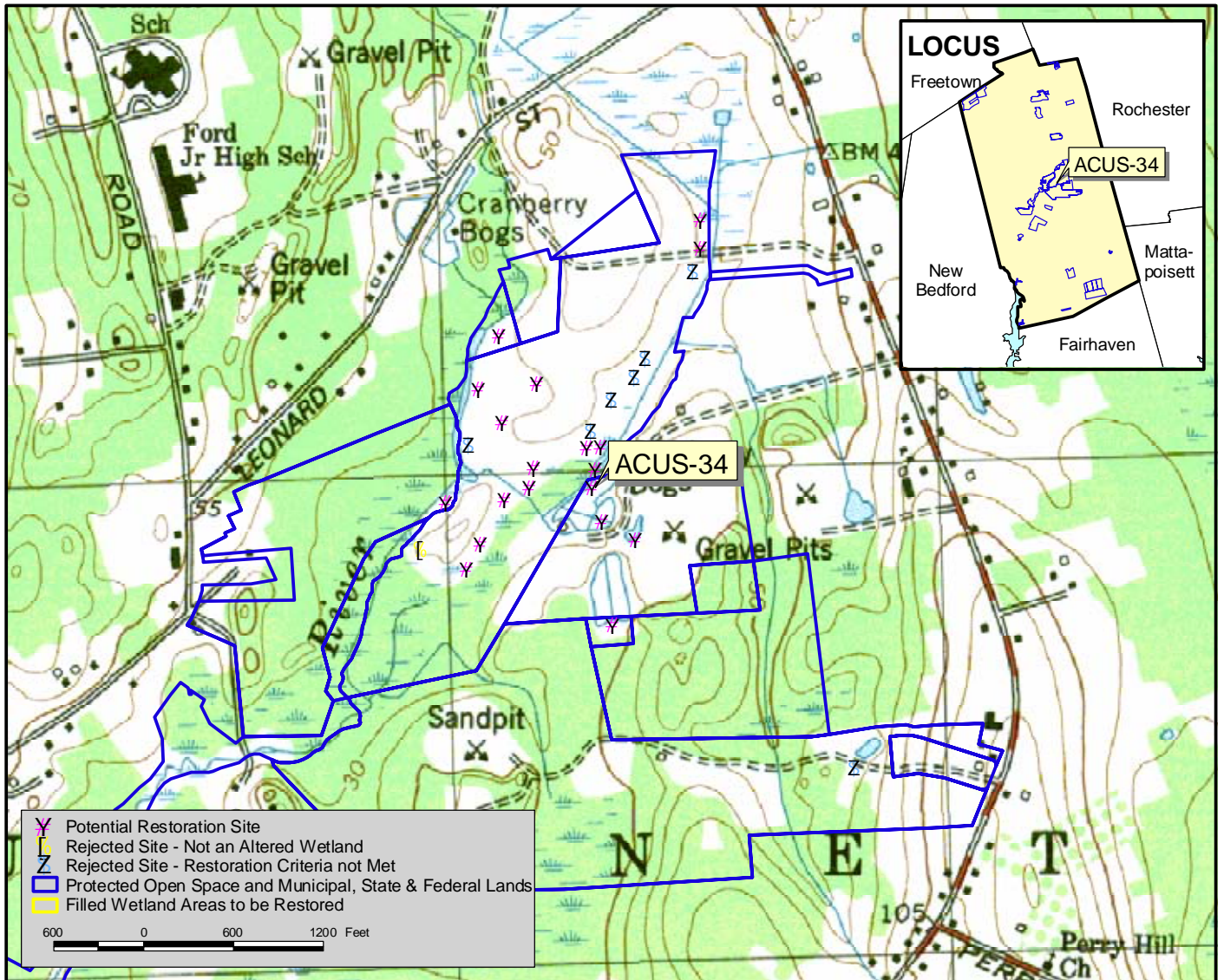
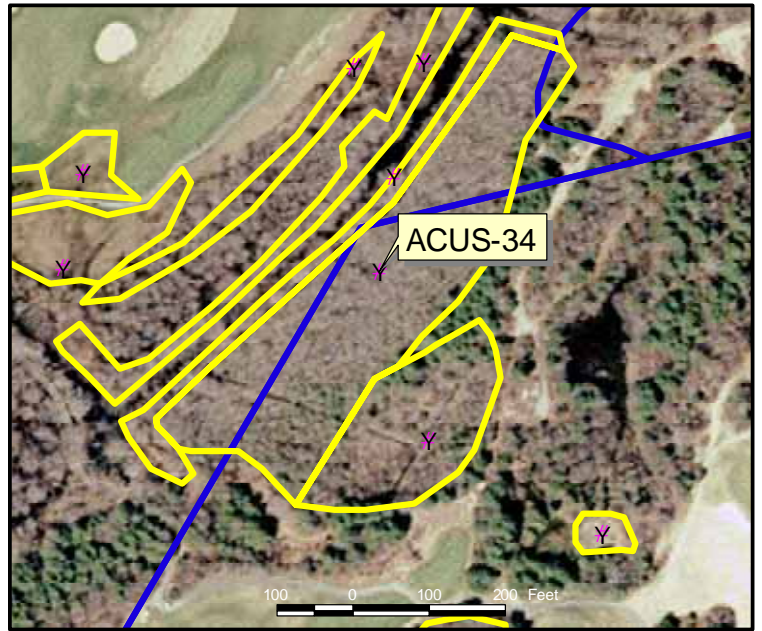
Disturbed Area: 100,398 square feet

Owner: Town of Acushnet, Park Department

Assessors' Lot Number: 20-16

Cubic Yards of Fill to be Removed: 0

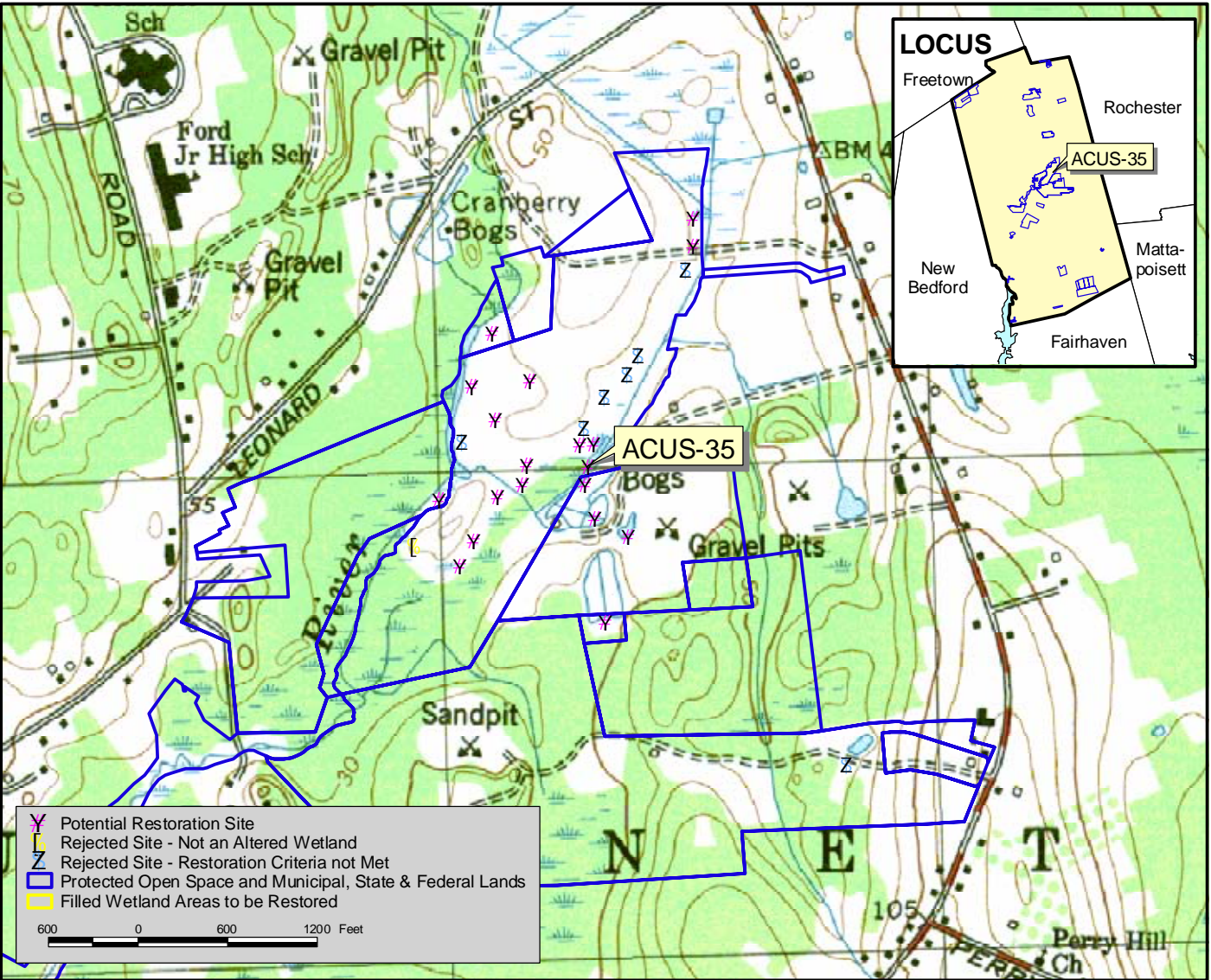
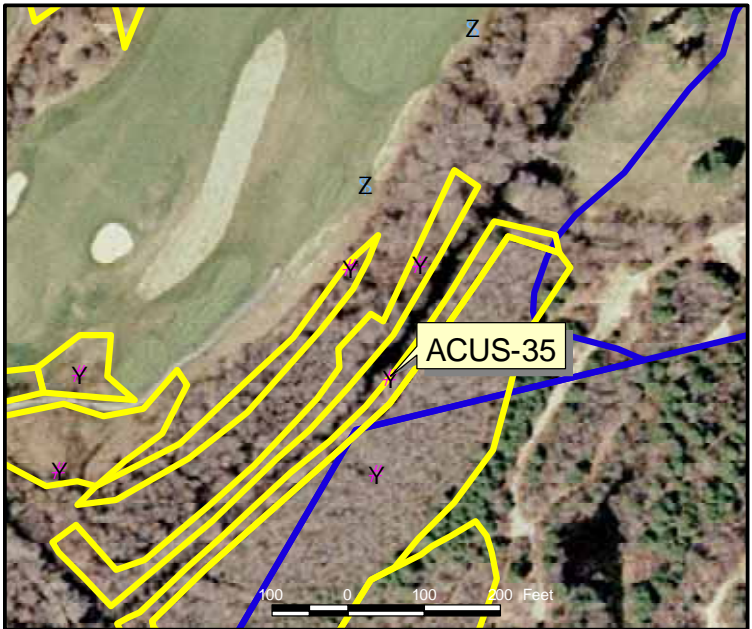
Comments: Removal of the adjacent dike, or even removal of sections of the adjacent dike, will assist in the restoration of this abandoned bog. There is an existing unused outlet structure.



Town: Acushnet **Site:** ACUS - 35

Disturbance Type: Fill
Disturbed Area: 19,258 square feet
Owner: Town of Acushnet, Park Department
Assessors' Lot Number: 20-13
Cubic Yards of Fill to be Removed: 3,566

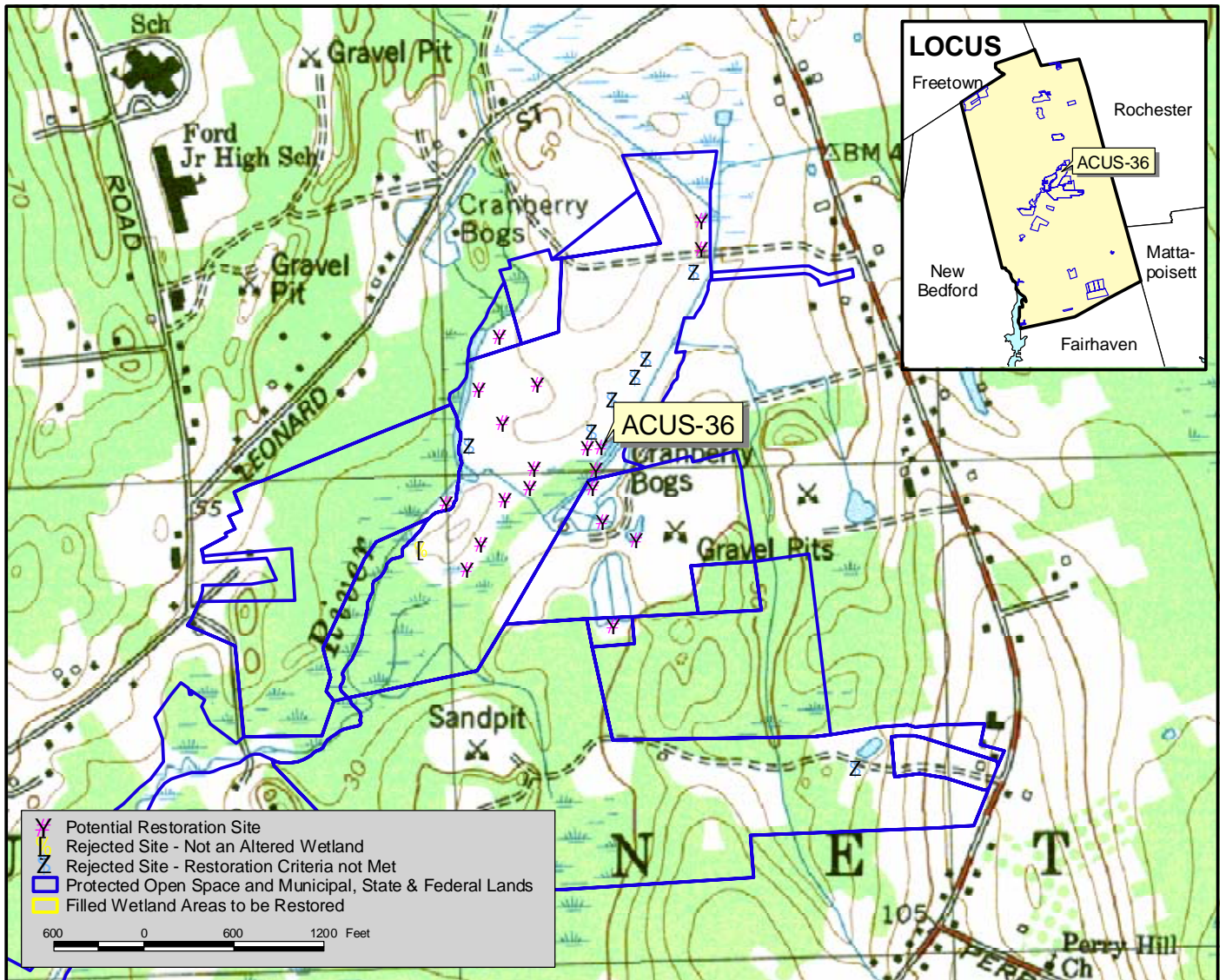
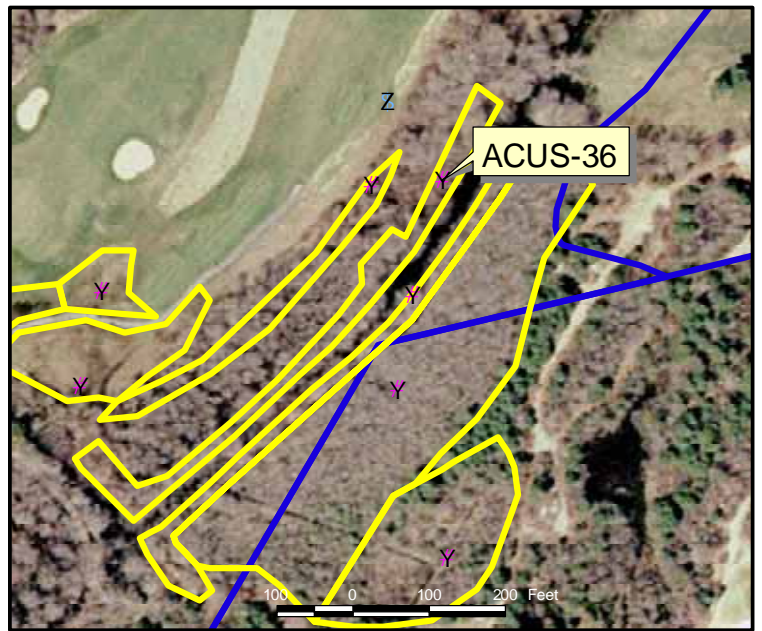
Comments: This bog dike is long and narrow. It may be difficult to access the dike for material removal at the southern end. The dike material may be reusable.



Town: Acushnet **Site:** ACUS - 36

Disturbance Type: Fill
Disturbed Area: 21,634 square feet
Owner: Town of Acushnet, Park Department
Assessors' Lot Number: 20-13
Cubic Yards of Fill to be Removed: 3,205

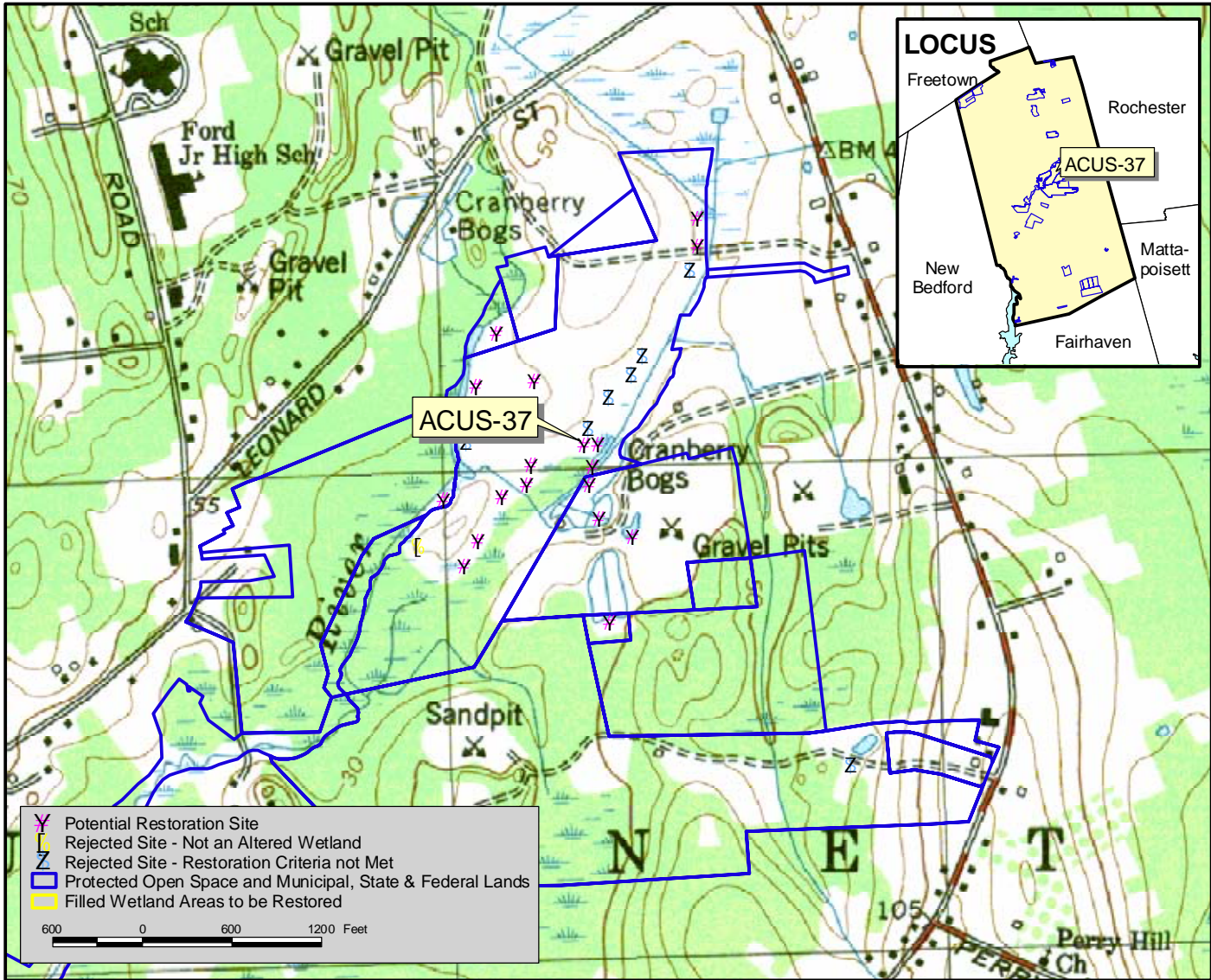
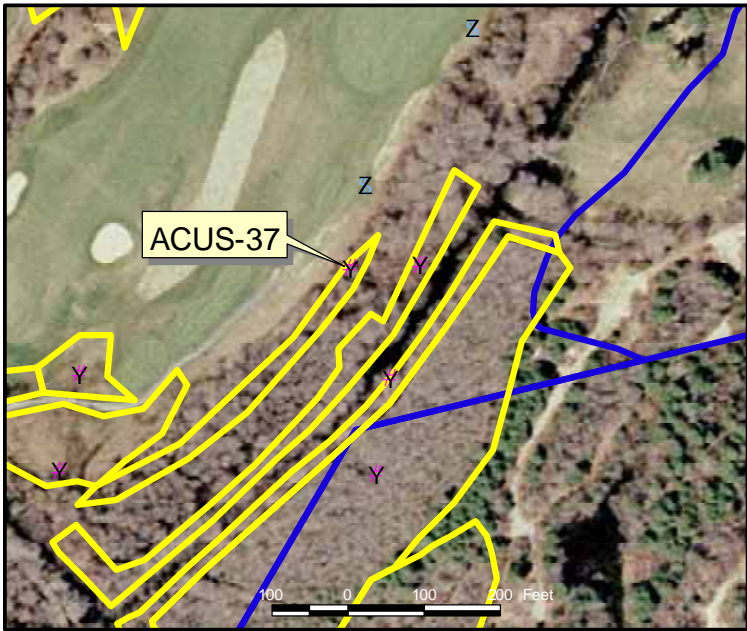
Comments: This freshwater site contains fill piles from the excavation of the river channel. Access would be available during dry or frozen periods over the adjacent wetland.



Town: Acushnet **Site:** ACUS - 37

Disturbance Type: Fill
Disturbed Area: 12,441 square feet
Owner: Town of Acushnet, Park Department
Assessors' Lot Number: 20-13
Cubic Yards of Fill to be Removed: 922

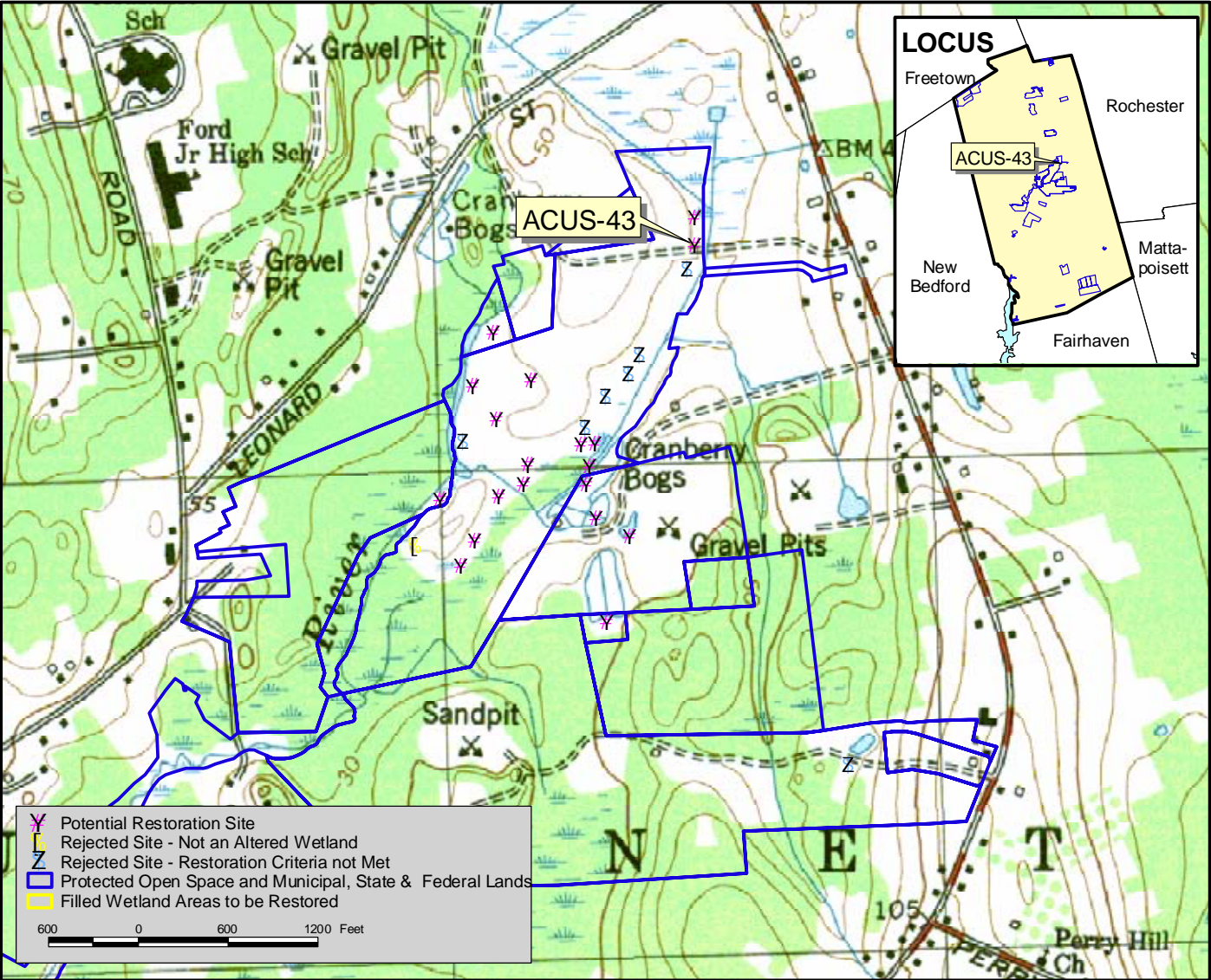
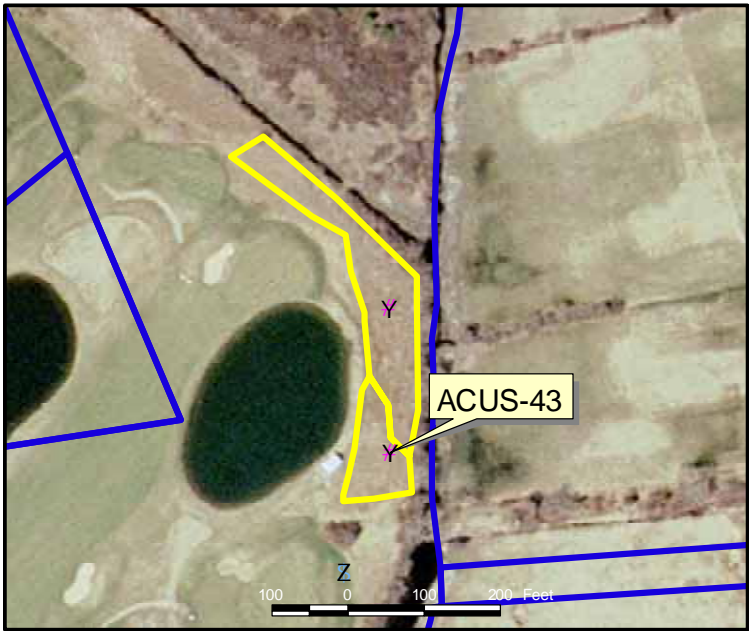
Comments: This freshwater site contains fill and rocks pushed from the fields prior to construction of the golf course. Unlike ACUS - 36, removal of this material is not as limited by the time of year.



Town: Acushnet **Site:** ACUS - 43

Disturbance Type: Fill
Disturbed Area: 8,441 square feet
Owner: Town of Acushnet, Park Department
Assessors' Lot Number: 20-13
Cubic Yards of Fill to be Removed: 625

Comments: This is a grassed site with minor fill. It is readily accessible over the old bridge over the river.

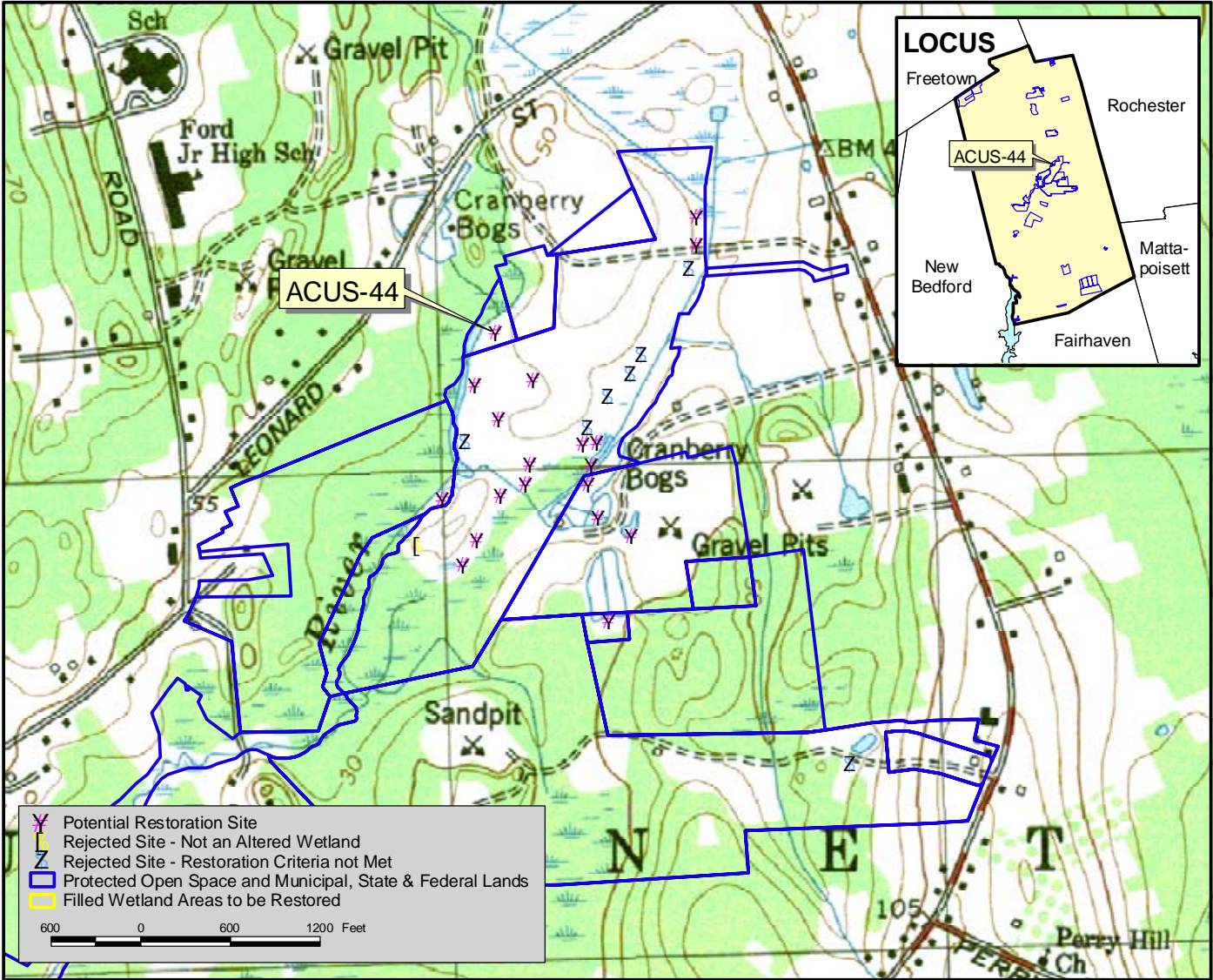
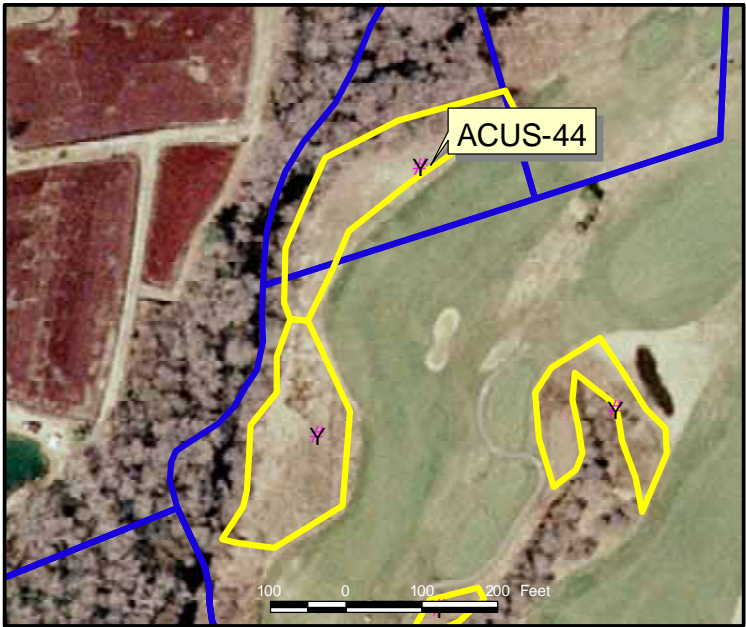


Selected Inventory of Potential Wetland Restoration Sites in the Buzzards Bay Watershed – Phase I

Town: Acushnet **Site:** ACUS - 44

Disturbance Type: Fill
Disturbed Area: 28,215 square feet
Owner: Town of Acushnet, Park Department
Assessors' Lot Number: 20-13
Cubic Yards of Fill to be Removed: 3,135

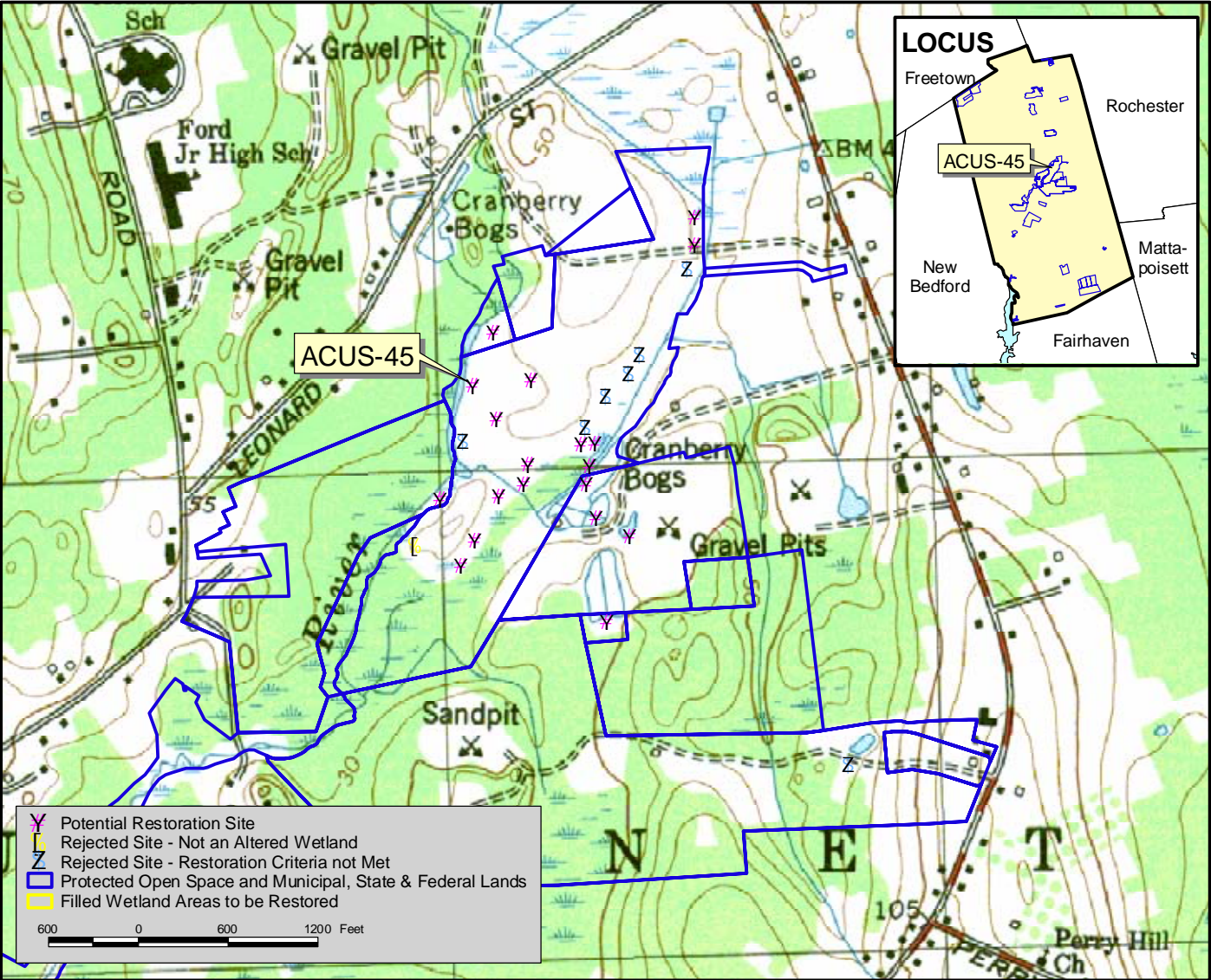
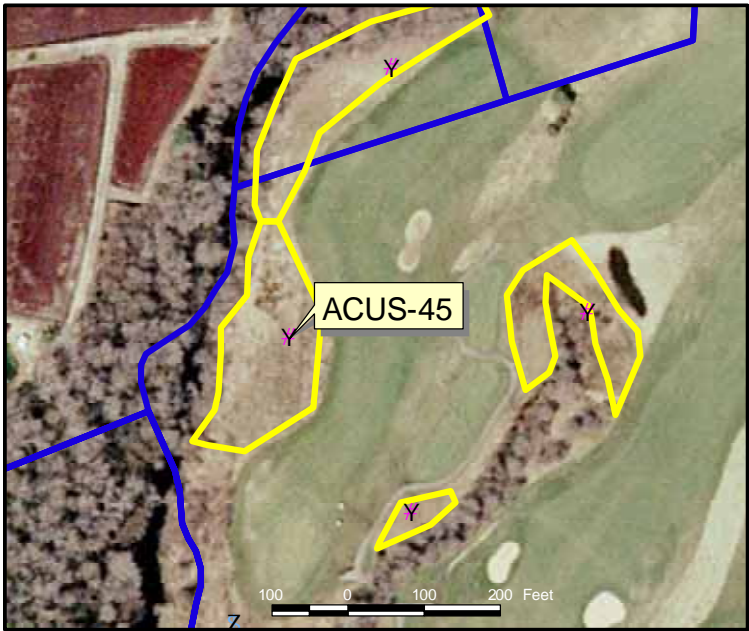
Comments: This fill site is part of the rough at the golf course.



Town: Acushnet **Site:** ACUS - 45

Disturbance Type: Cropping, mowed
Disturbed Area: 29,301 square feet
Owner: Town of Acushnet, Park Department
Assessors' Lot Number: 20-13
Cubic Yards of Fill to be Removed: 0

Comments: This site is part of the rough at the golf course. Mowing could be stopped on much of the area without interfering with the course.

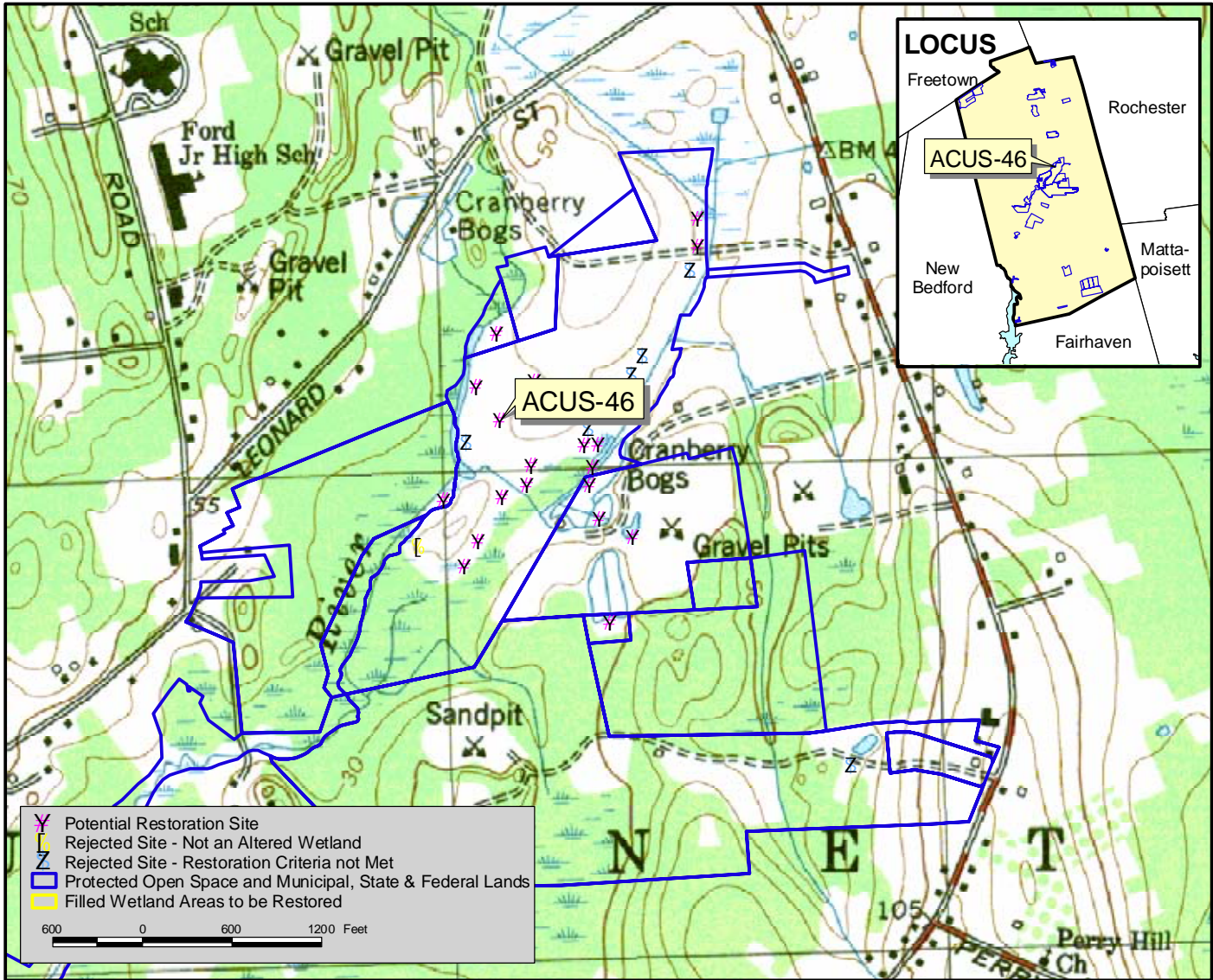



Selected Inventory of Potential Wetland Restoration Sites in the Buzzards Bay Watershed – Phase I

Town: Acushnet **Site:** ACUS - 46

Disturbance Type: Cropping, mowed
Disturbed Area: 3,226 square feet
Owner: Town of Acushnet, Park Department
Assessors' Lot Number: 20-13
Cubic Yards of Fill to be Removed: 0

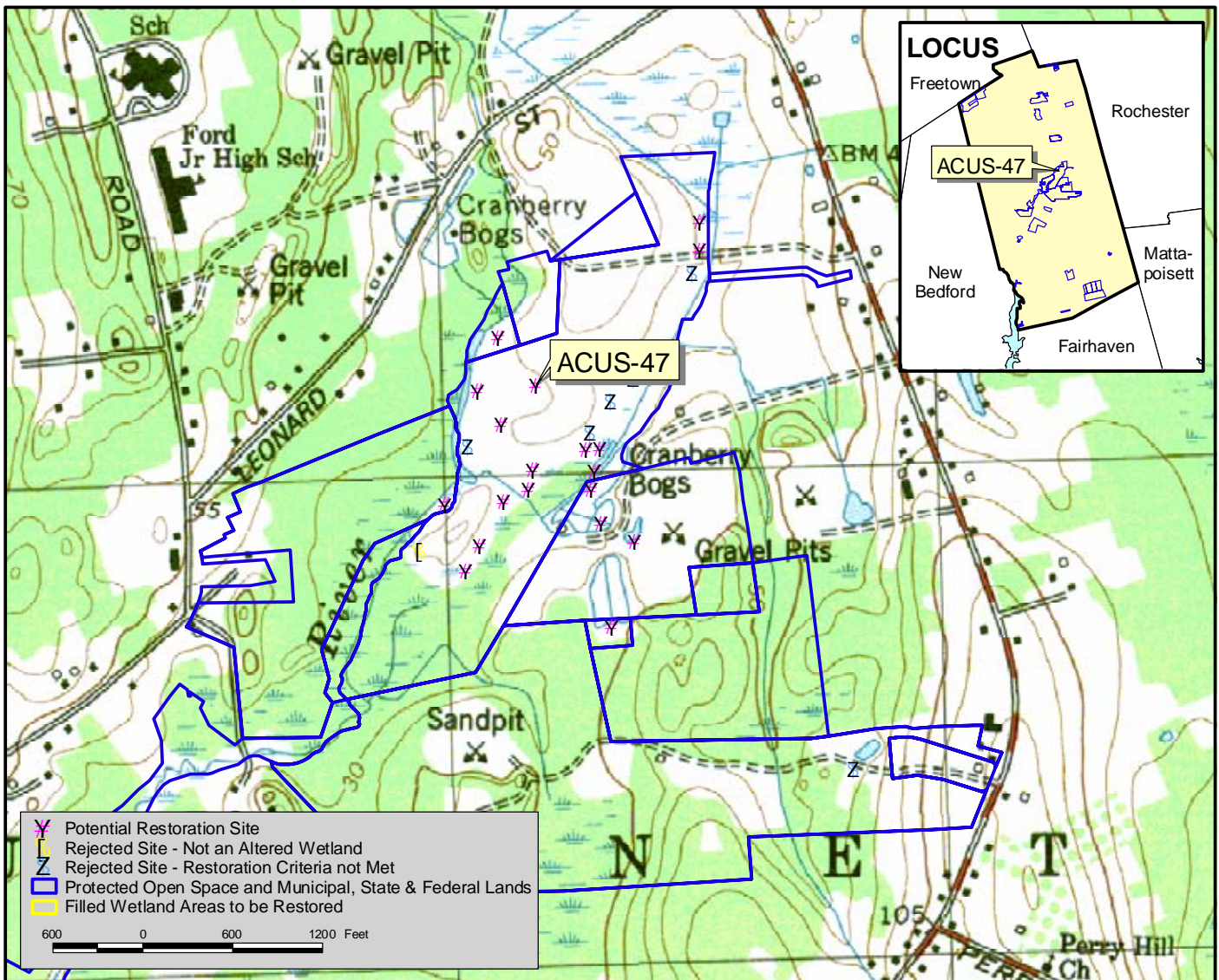
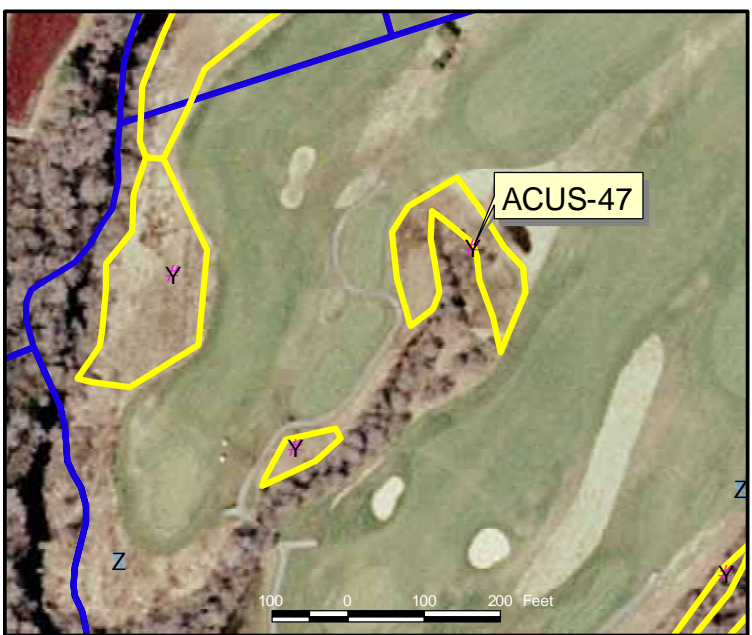
Comments: This site is part of the rough for the course. Cessation of cropping may interfere with the course.



Town: Acushnet **Site:** ACUS - 47

Disturbance Type: Cropping, mowed
Disturbed Area: 16,516 square feet
Owner: Town of Acushnet, Park Department
Assessors' Lot Number: 20-13
Cubic Yards of Fill to be Removed: 0

Comments: This site is part of the rough for the course. Cessation of cropping may interfere with the course.

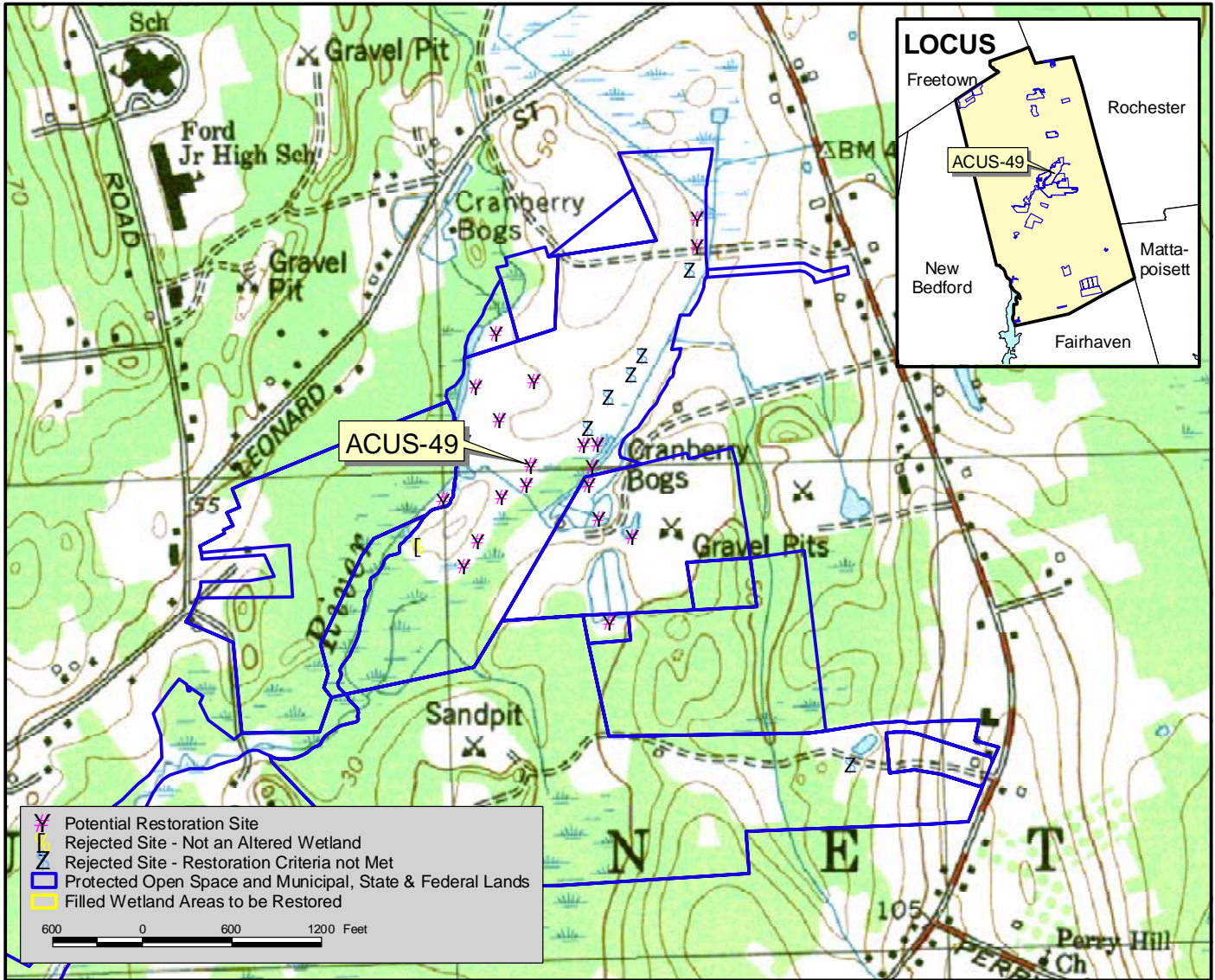
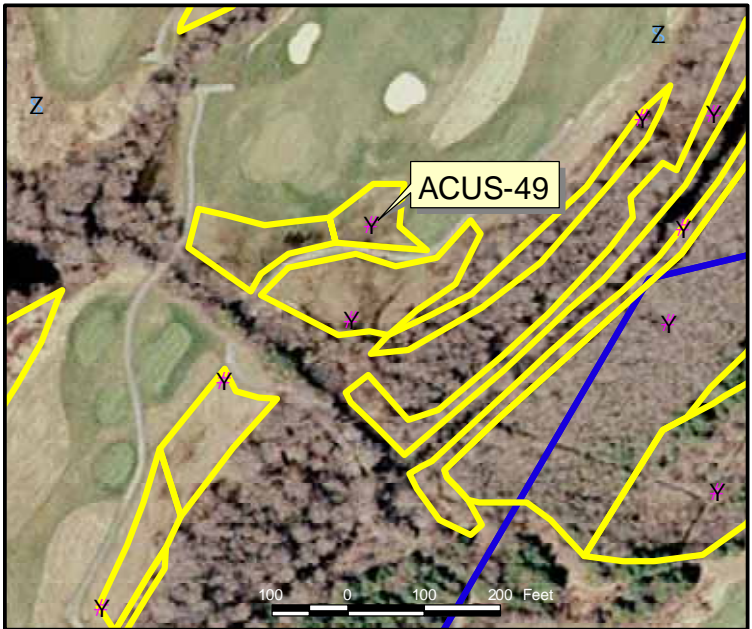


Selected Inventory of Potential Wetland Restoration Sites in the Buzzards Bay Watershed – Phase I

Town: Acushnet **Site:** ACUS - 49

Disturbance Type: Fill, mowed
Disturbed Area: 6,581 square feet
Owner: Town of Acushnet, Park Department
Assessors' Lot Number: 20-13
Cubic Yards of Fill to be Removed: 244

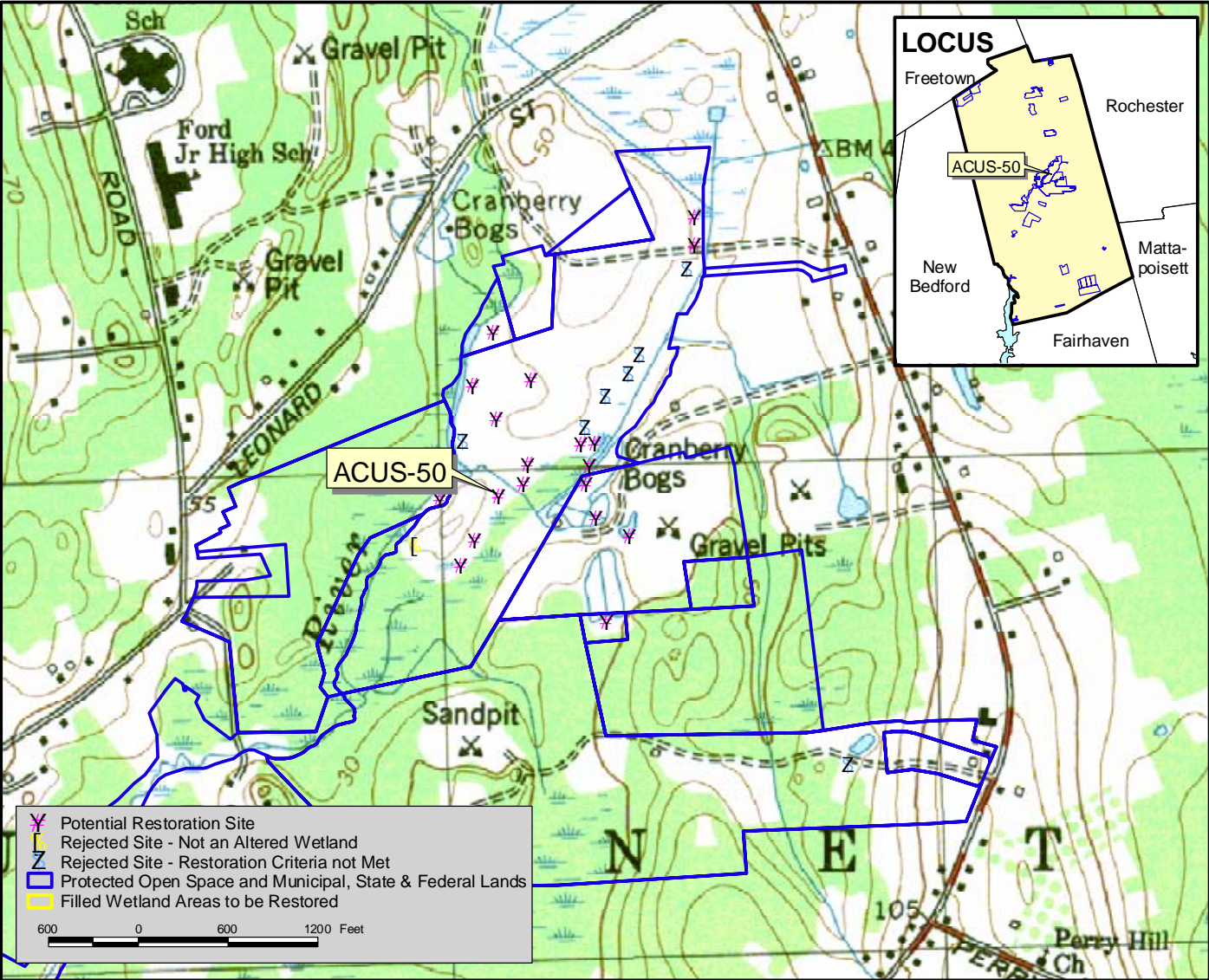
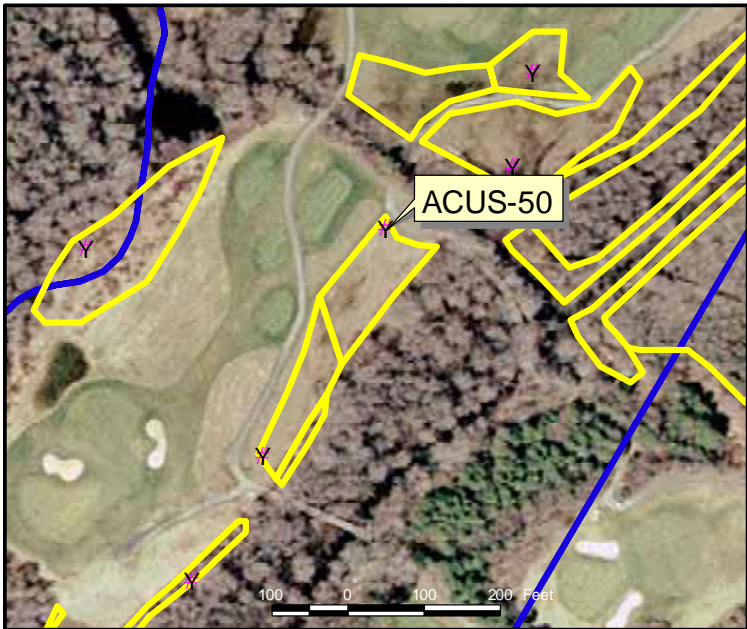
Comments: This site is part of the rough for the course. Removal of fill is not likely to interfere with the course.



Town: Acushnet **Site:** ACUS - 50

Disturbance Type: Fill
Disturbed Area: 11,903 square feet
Owner: Town of Acushnet, Park Department
Assessors' Lot Number: 20-13
Cubic Yards of Fill to be Removed: 441

Comments: This site is part of the rough for the course. Removal of fill from this area is not likely to interfere with the course.

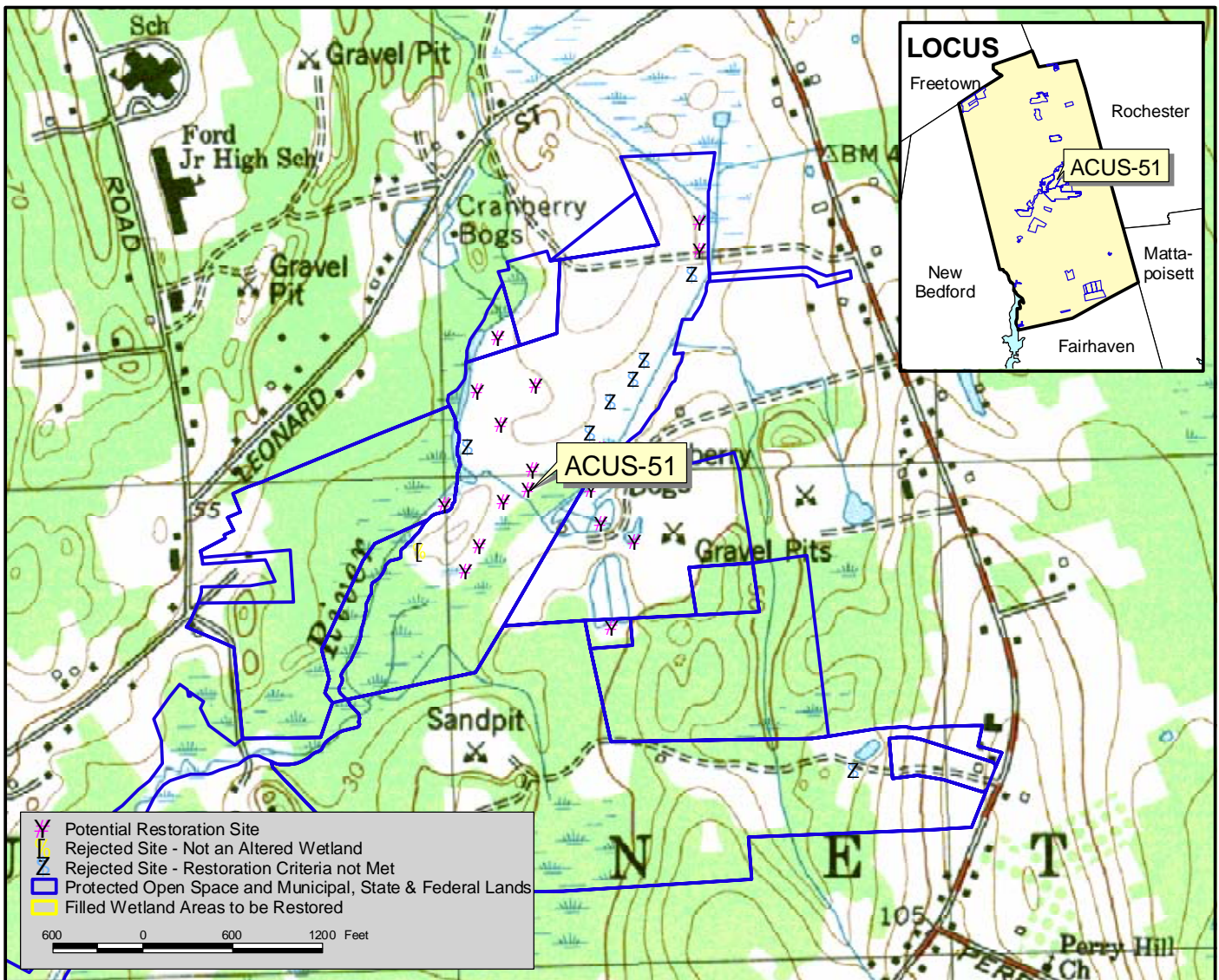
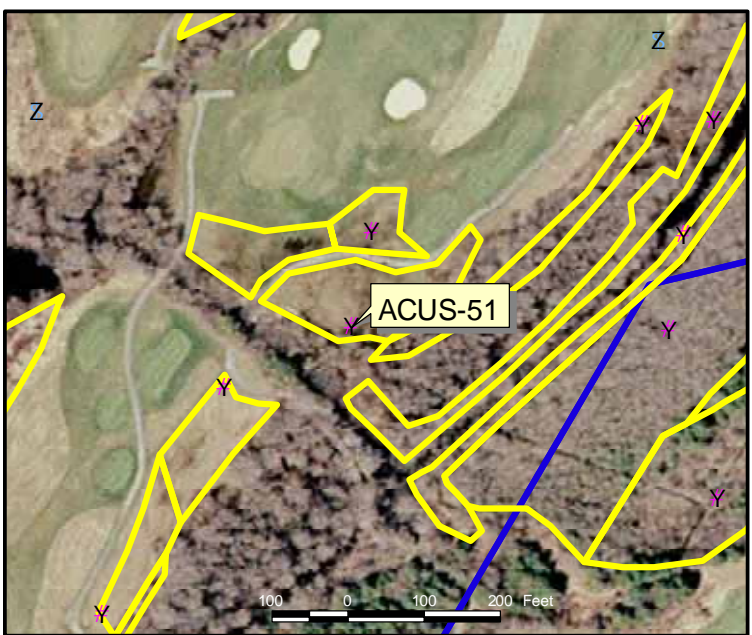


Selected Inventory of Potential Wetland Restoration Sites in the Buzzards Bay Watershed – Phase I

Town: Acushnet **Site:** ACUS - 51

Disturbance Type: Cropping, mowed
Disturbed Area: 30,581 square feet
Owner: Town of Acushnet, Park Department
Assessors' Lot Number: 20-13
Cubic Yards of Fill to be Removed: 0

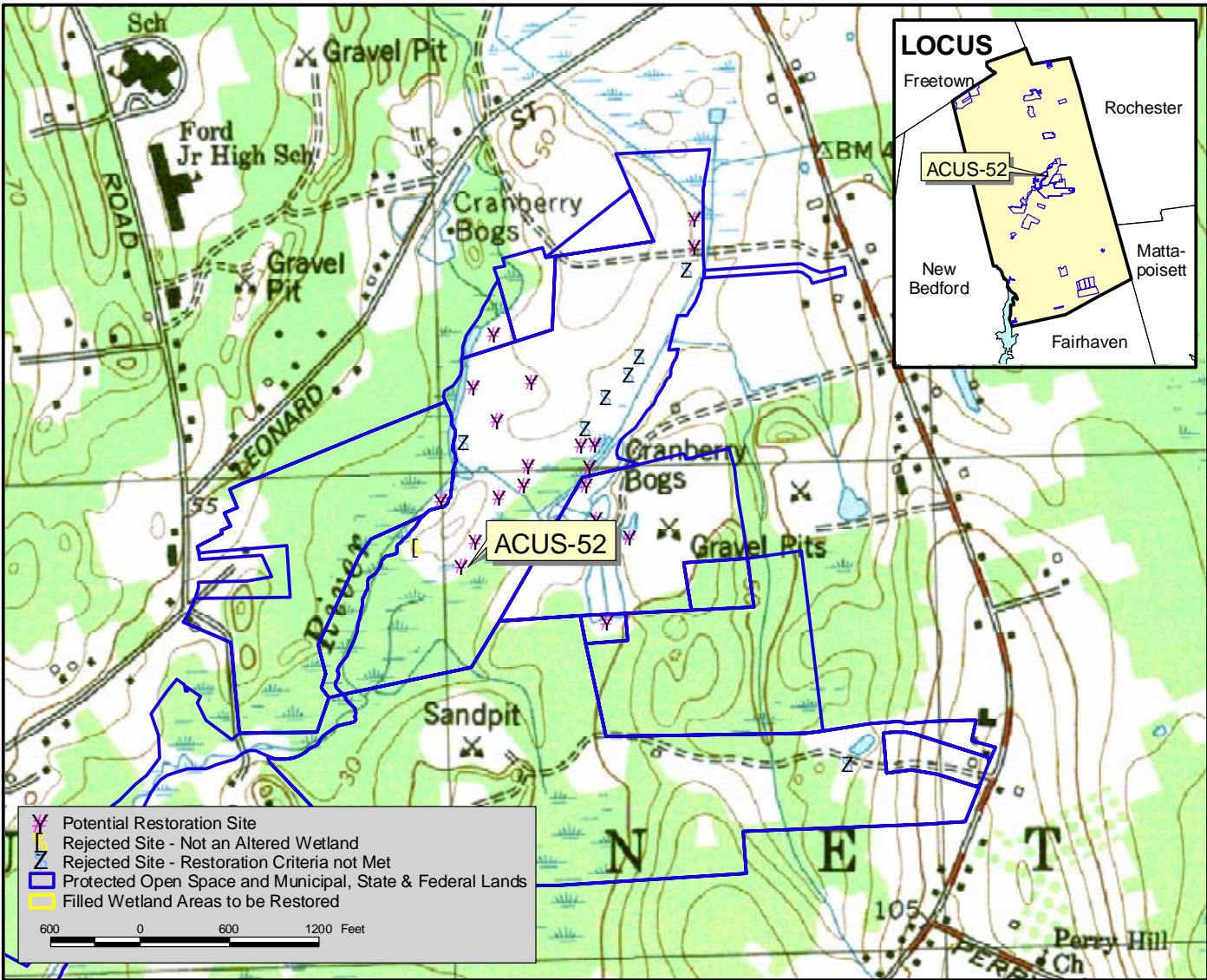
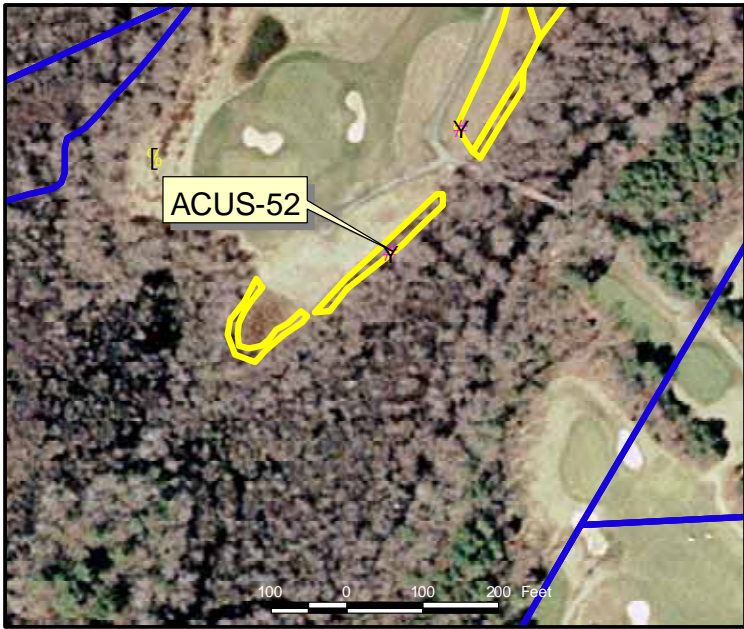
Comments: This site is off to the side of the rough for the course. Cessation of cropping is not likely to interfere with the course.



Town: Acushnet **Site:** ACUS - 52

Disturbance Type: Fill
Disturbed Area: 6,956 square feet
Owner: Town of Acushnet, Park Department
Assessors' Lot Number: 20-13
Cubic Yards of Fill to be Removed: 515

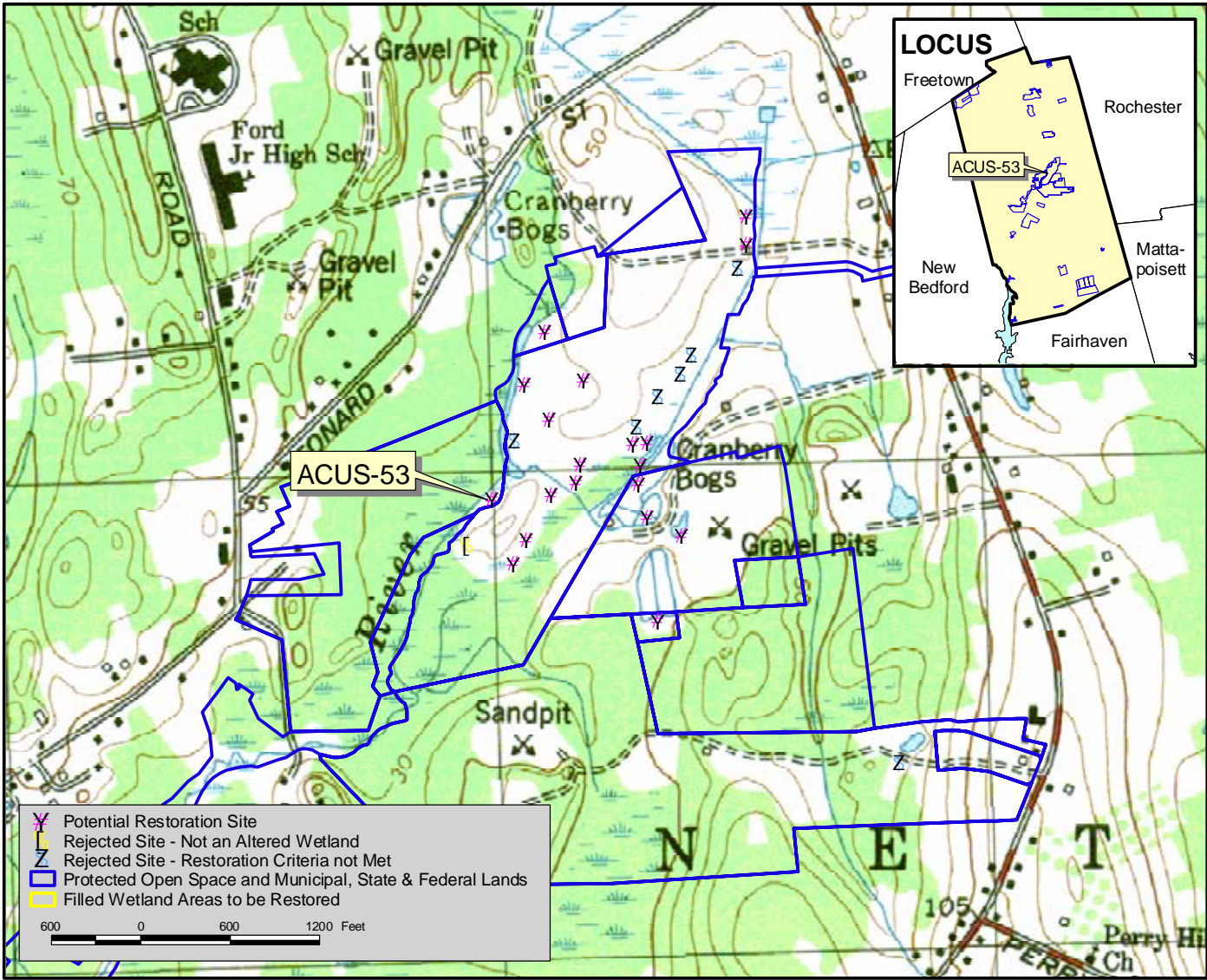
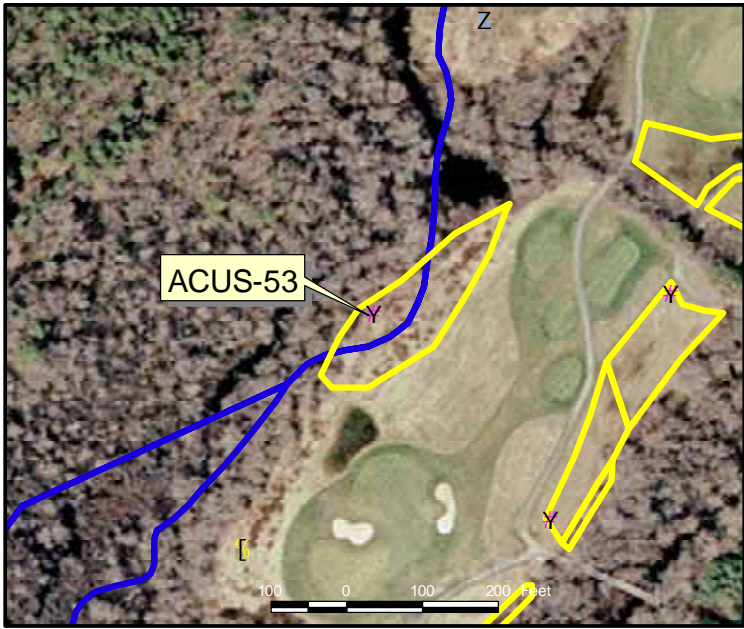
Comments: This site is a small ridge of fill and stones cleared over the years from the old farm field, prior to course construction.



Town: Acushnet **Site:** ACUS - 53

Disturbance Type: Fill
Disturbed Area: 21,978 square feet
Owner: Town of Acushnet, Park Department
Assessors' Lot Number: 20-13
Cubic Yards of Fill to be Removed: 814

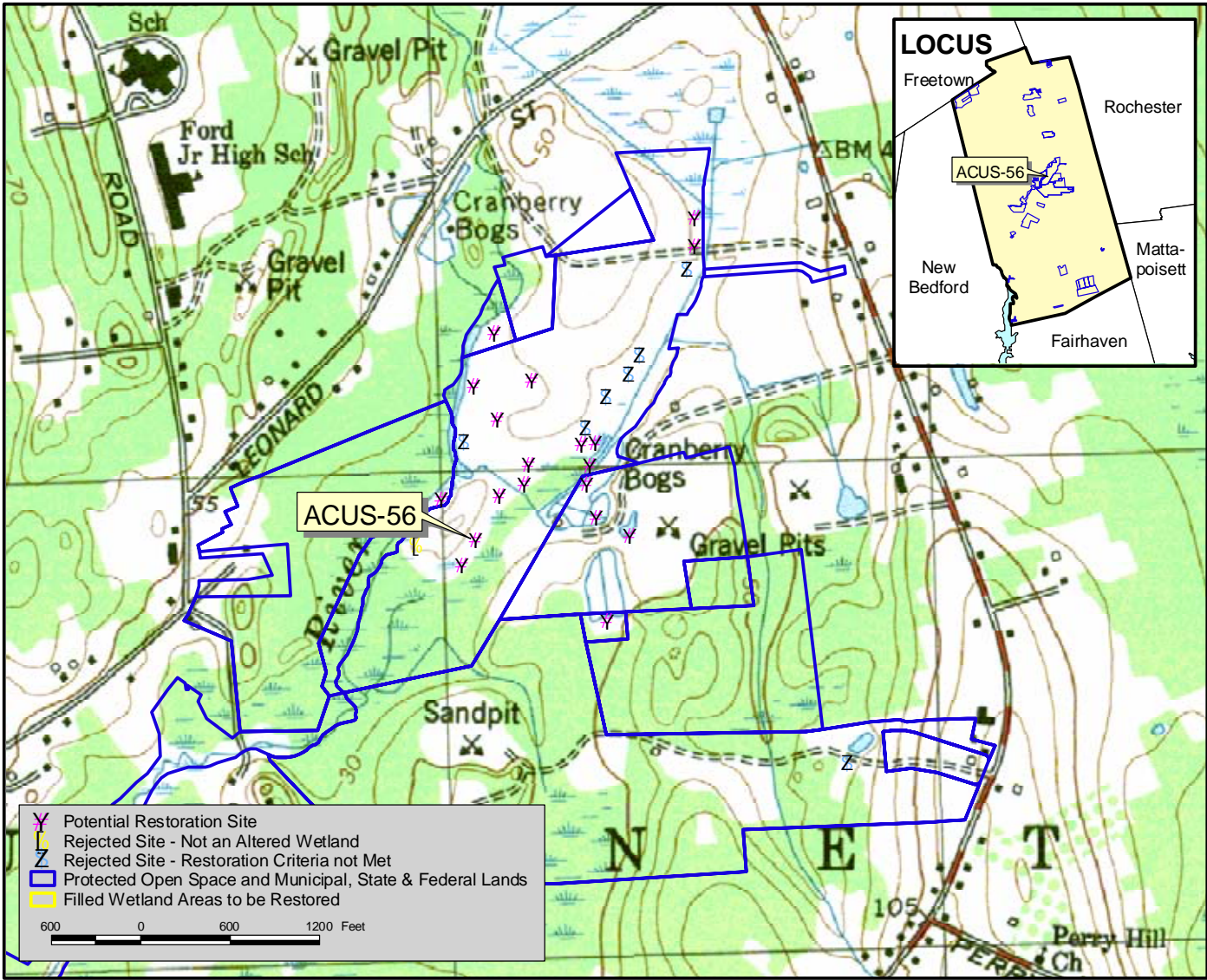
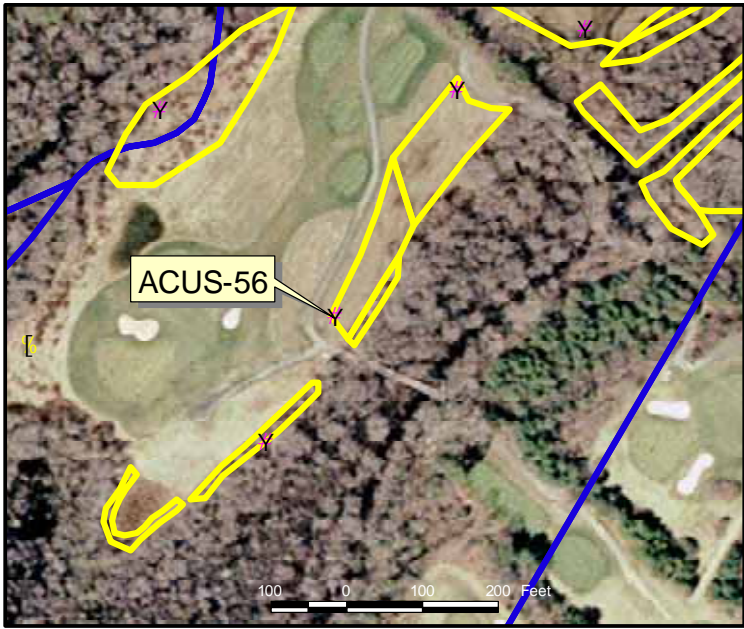
Comments: This site is off the rough for the course. Removal of fill should have no effect on the course.



Town: Acushnet **Site:** ACUS - 56

Disturbance Type: Cropping, mowed
Disturbed Area: 8,925 square feet
Owner: Town of Acushnet, Park Department
Assessors' Lot Number: 20-13
Cubic Yards of Fill to be Removed: 0

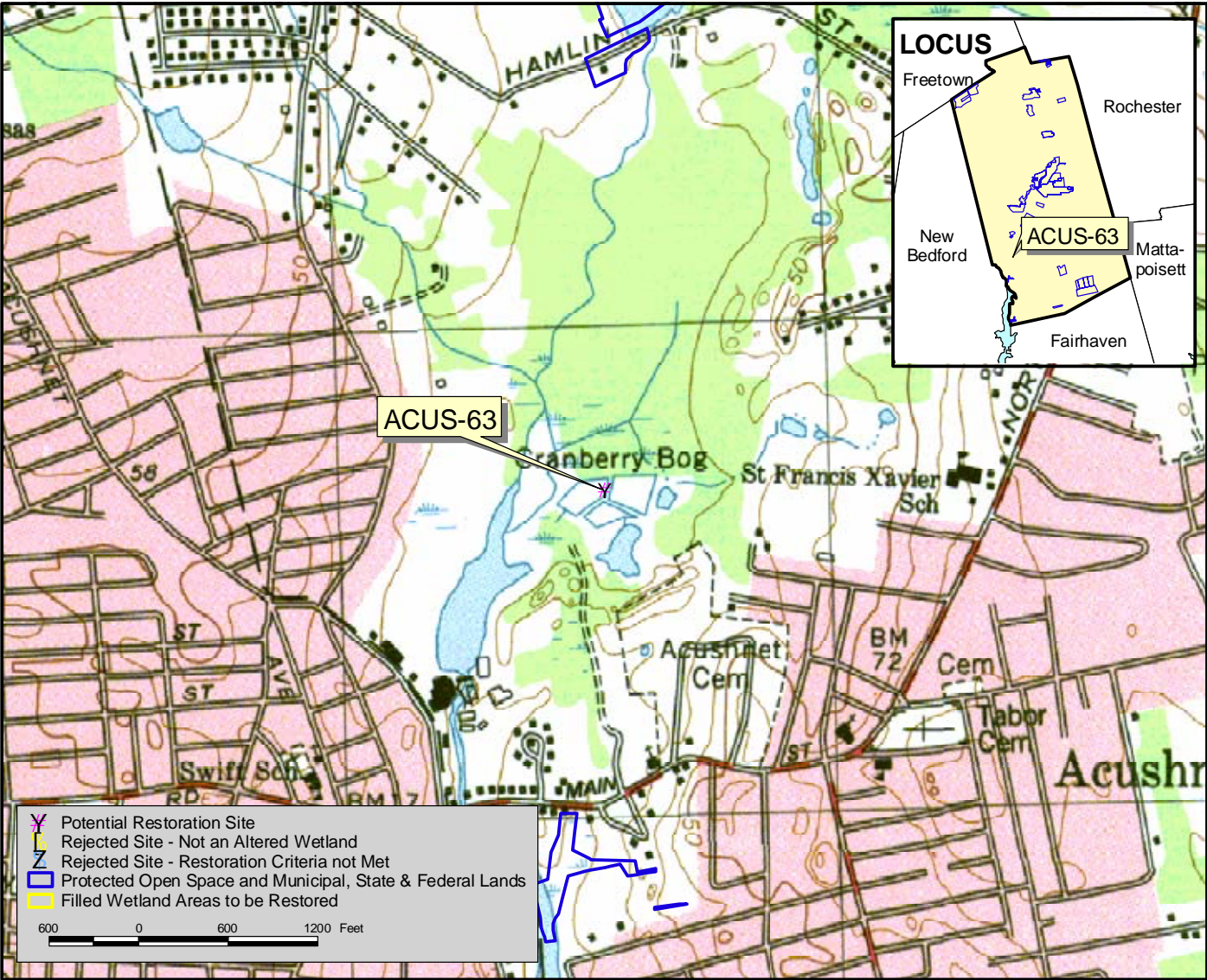
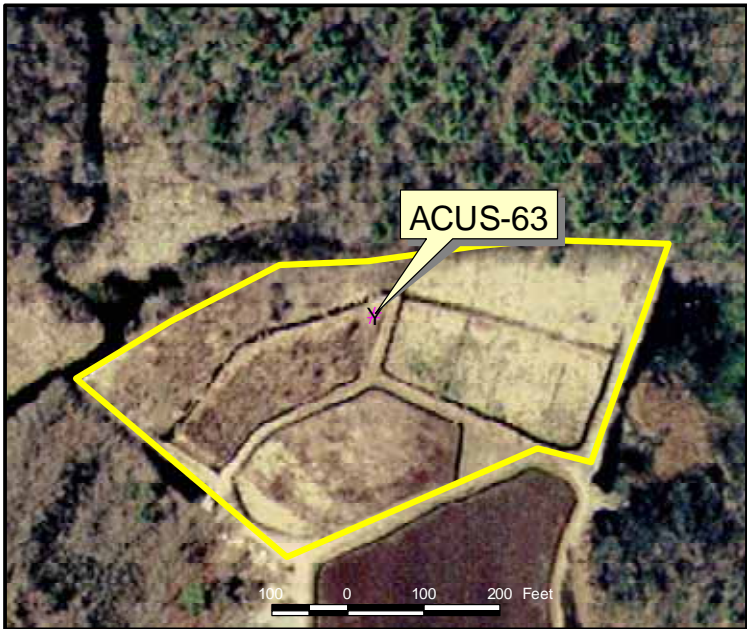
Comments: This site is part of the rough for the course. Cessation of cropping may interfere with the course.



Town: Acushnet **Site:** ACUS - 63

Disturbance Type: Abandoned cranberry bog
Disturbed Area: 195,978 square feet (4.5 acres)
Owner: Joseph J. England, 63 Main Street, Acushnet, MA 02743
Assessors' Lot Number: 24-62
Cubic Yards of Fill to be Removed: 0

Comments: This site is an old cranberry bog largely overgrown by grasses and grass-like.



Town: Acushnet **Site:** ACUS - 64

Disturbance Type: Cropping, mowed
Disturbed Area: 24,022 square feet
Owner: Town of Acushnet, Park Department
Assessors' Lot Number: 20-13
Cubic Yards of Fill to be Removed: 0

Comments: This site is off of the rough for the course. Cessation of cropping is not likely to interfere with the course.

