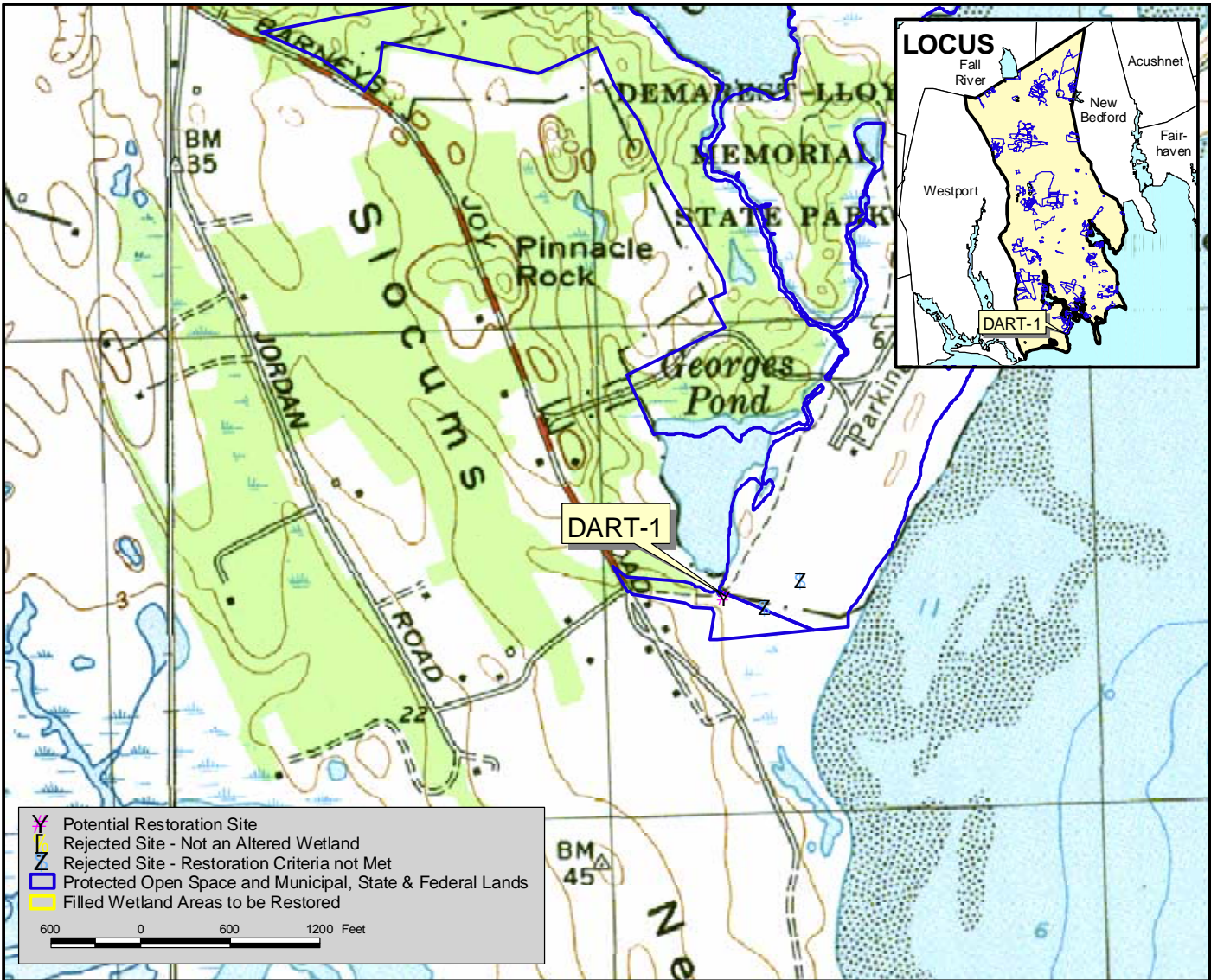
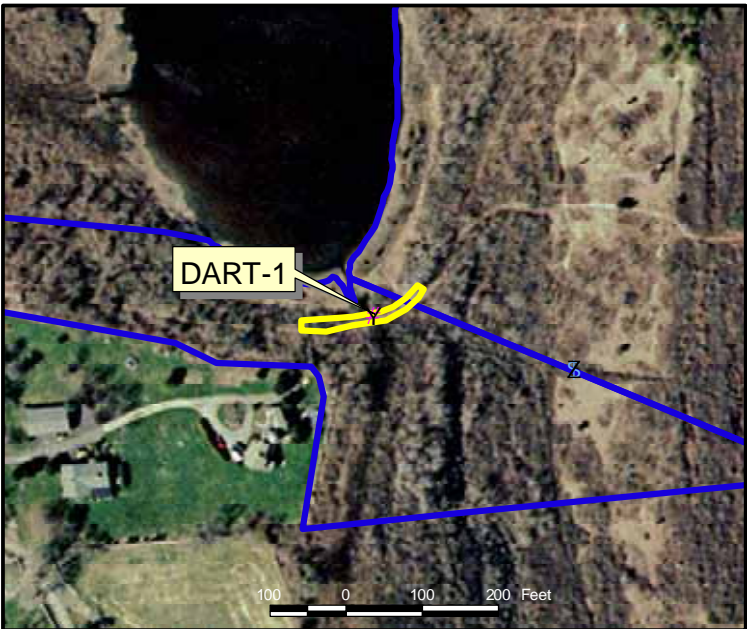


Appendix 2: Dartmouth Potential Restoration Sites

Town: Dartmouth **Site:** DART - 1

Disturbance Type: Fill
Disturbed Area: 2,204, square feet
Owner: Dartmouth Natural Resources Trust
Assessors' Lot Number: 6-10
Cubic Yards of Fill to be Removed: 245

Comments: This freshwater site is a path to the beach. The path can be narrowed to four feet in one section and removed and replaced with a raised walkway in another section.



Selected Inventory of Potential Wetland Restoration Sites in the Buzzards Bay Watershed – Phase I

Town: Dartmouth **Site:** DART - 13

Disturbance Type: Fill

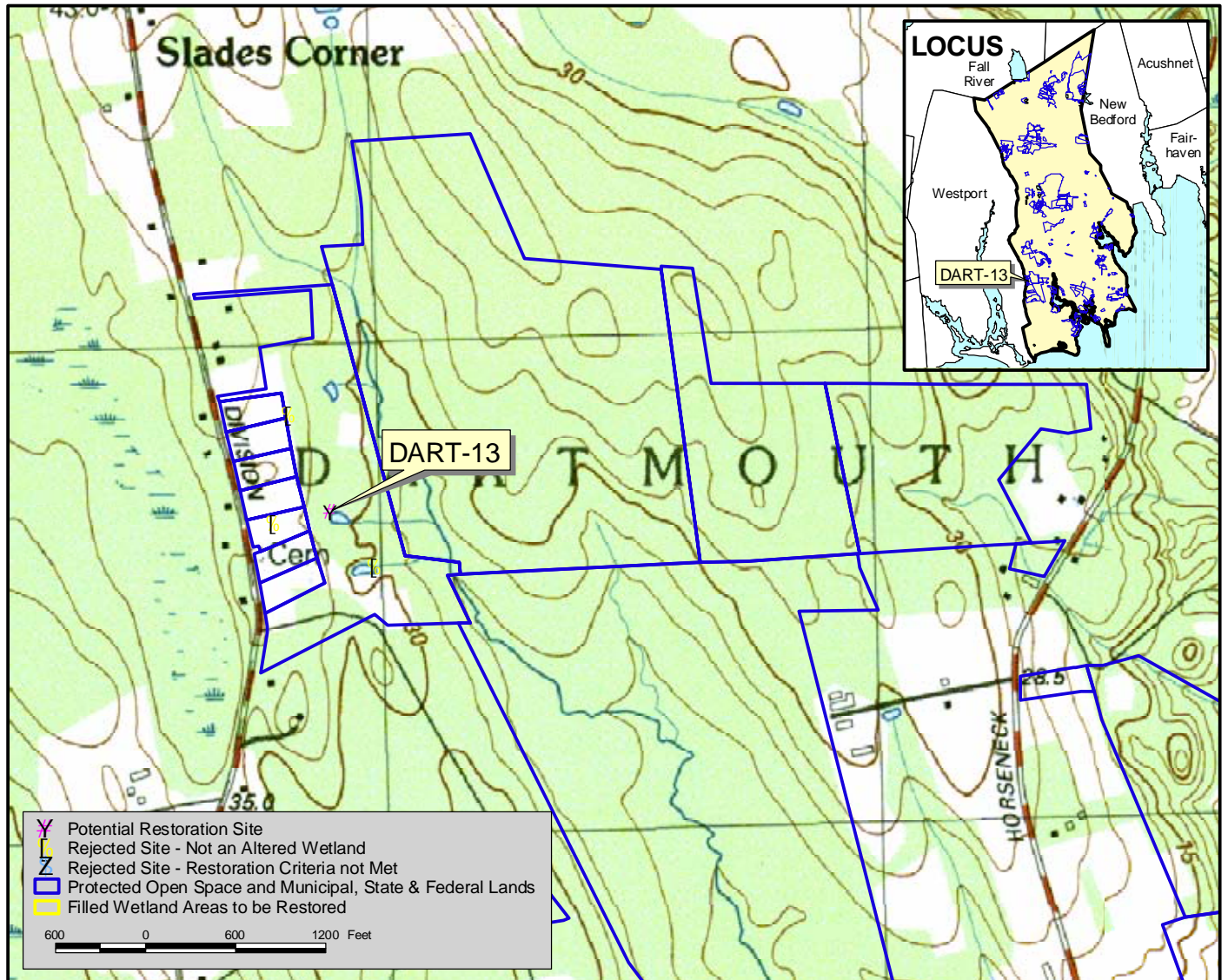
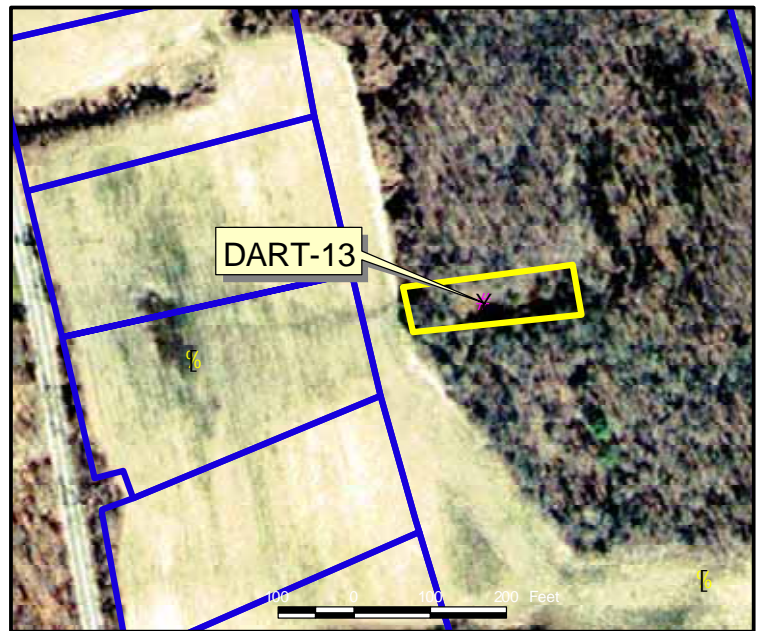
Disturbed Area: 13,935 square feet

Owner: Commonwealth of Massachusetts,
Department of Fish & Game

Assessors' Lot Number: 22-12

Cubic Yards of Fill to be Removed:
1,032

Comments: This freshwater site has been filled due to silt runoff from the farm field. The silt removal should coincide with an agricultural BMP to prevent further siltation.



Town: Dartmouth **Site:** DART - 18

Disturbance Type: Cropping, hay, cranberry bog

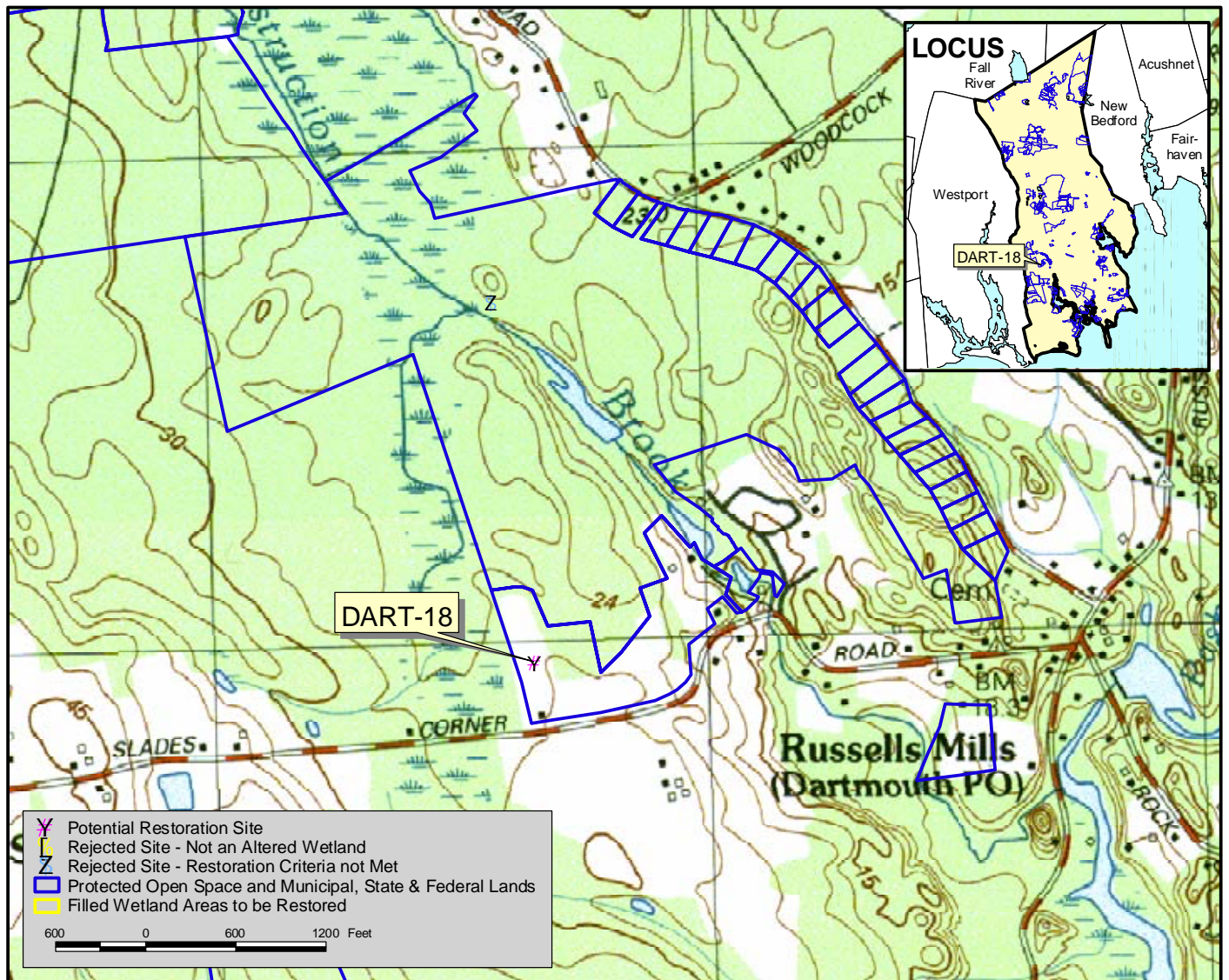
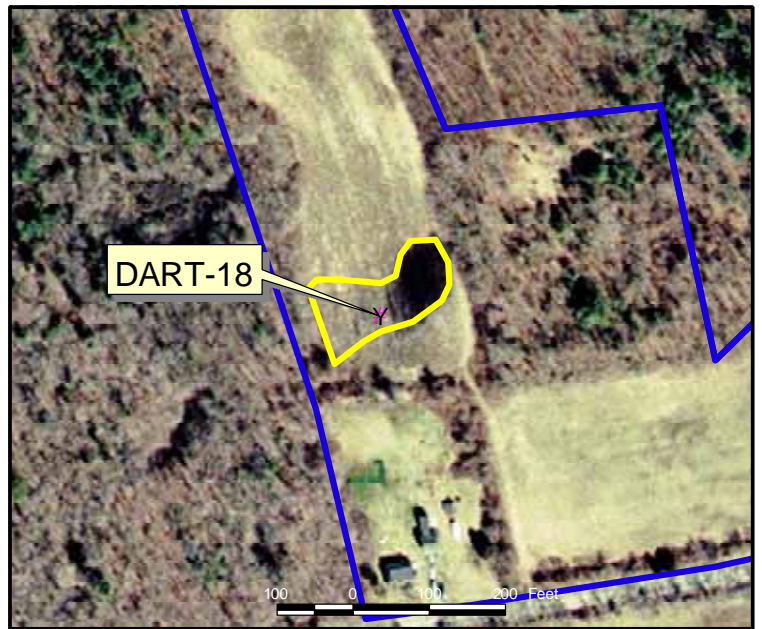
Disturbed Area: 14,559 square feet

Owner: Dartmouth Natural Resource Trust (DNRT)

Assessors' Lot Number: 28-5

Cubic Yards of Fill to be Removed: 0

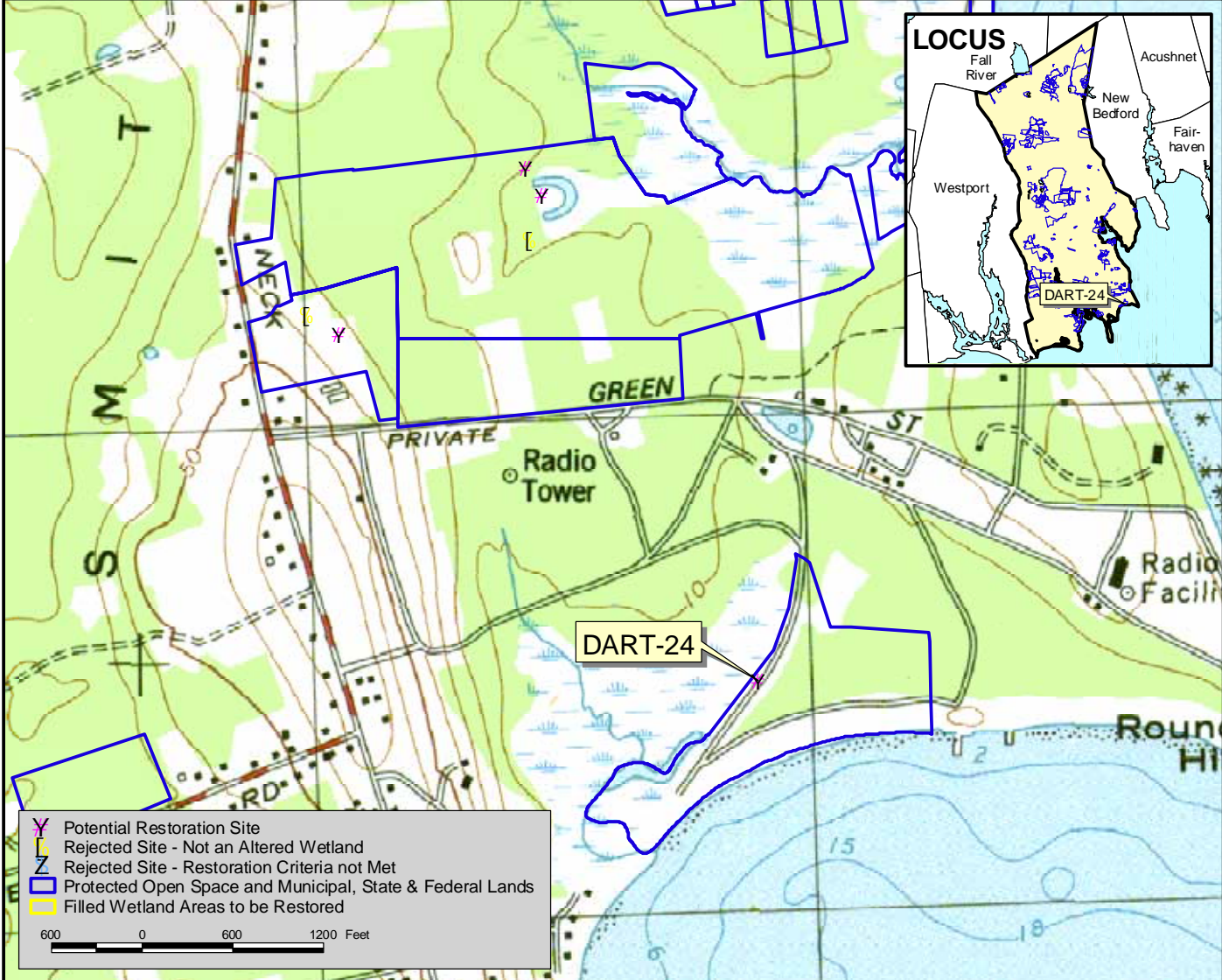
Comments: Reduction of the hayed area may not fit the DNRT plan for this freshwater site. However, the wet conditions in this section of the field limit hay productivity.



Town: Dartmouth **Site:** DART - 24

Disturbance Type: Fill
Disturbed Area: 561,720 square feet
Owner: Town of Dartmouth, Park Department
Assessors' Lot Number: 90-10
Cubic Yards of Fill to be Removed: 62,413

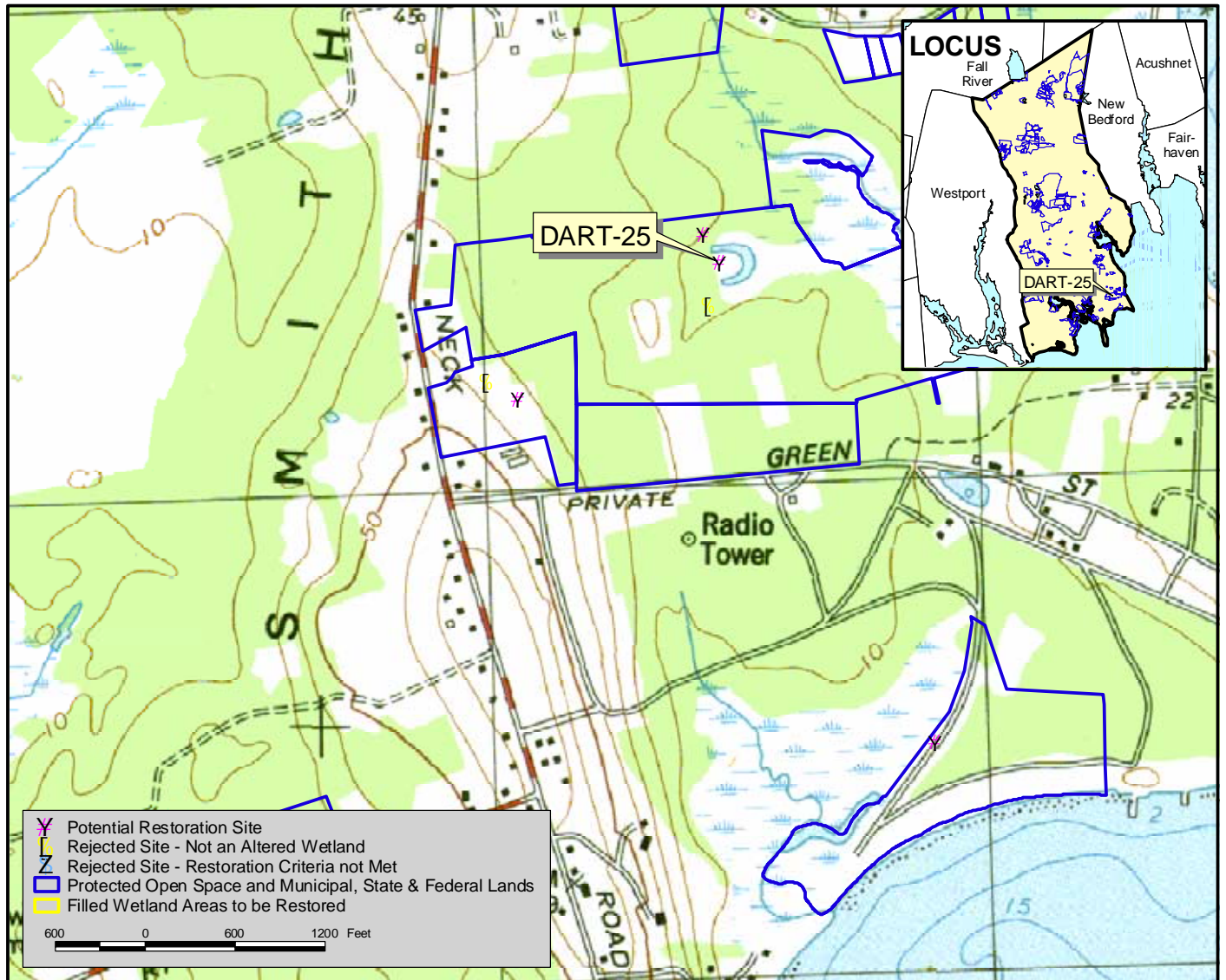
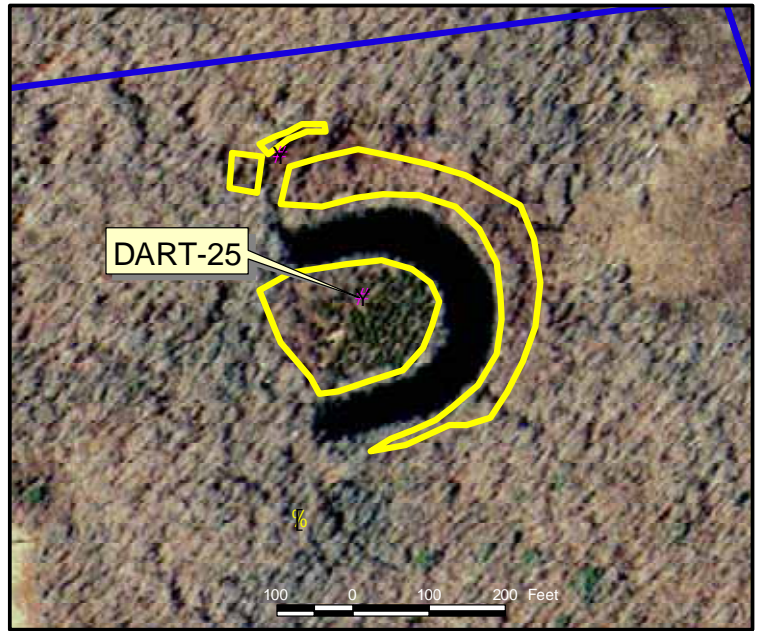
Comments: This filled salt marsh is being investigated for restoration by local, state, and federal agencies. More information regarding this site is available in the "New Bedford Harbor Environment Wetlands Restoration Plan" as site MWRP 159.



Town: Dartmouth **Site:** DART - 25

Disturbance Type: Fill
Disturbed Area: 28,828 square feet
Owner: Dartmouth Natural Resources Trust (DNRT)
Assessors' Lot Number: 20-55
Cubic Yards of Fill to be Removed: 4,271

Comments: This freshwater site was filled with dredge material from the pond excavation. Access to the site with heavy trucks is limited to a dry time of year.



Town: Dartmouth **Site:** DART - 27

Disturbance Type: Fill

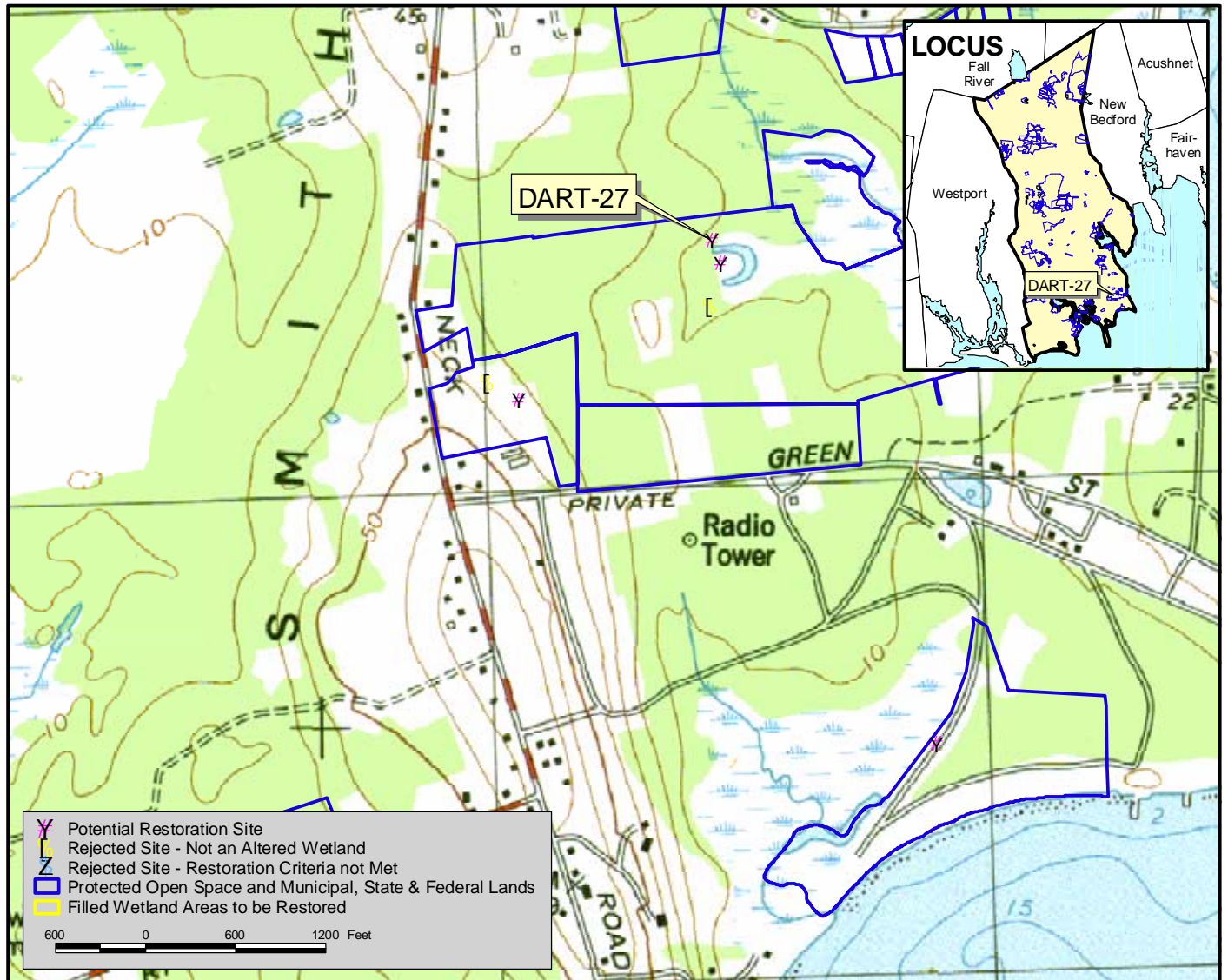
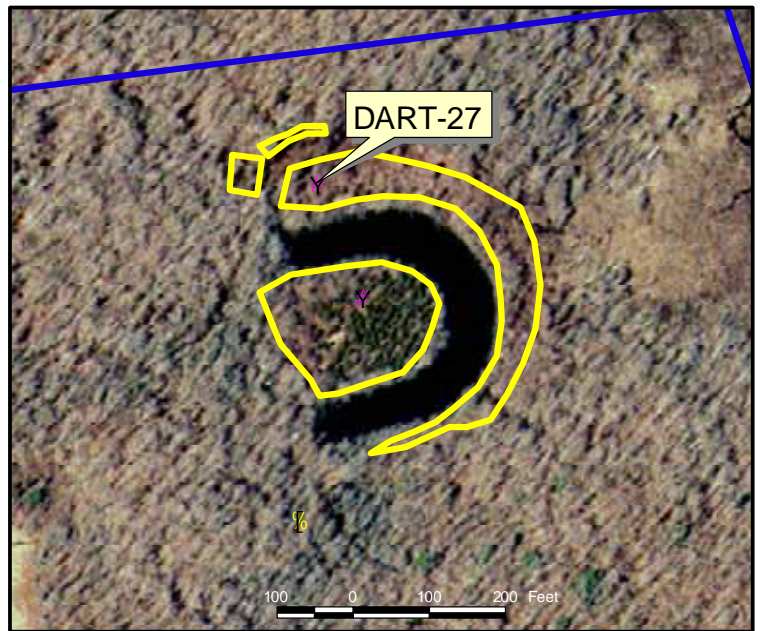
Disturbed Area: 33,140 square feet

Owner: Dartmouth Natural Resources Trust (DNRT)

Assessors' Lot Number: 20-55

Cubic Yards of Fill to be Removed: 3.682

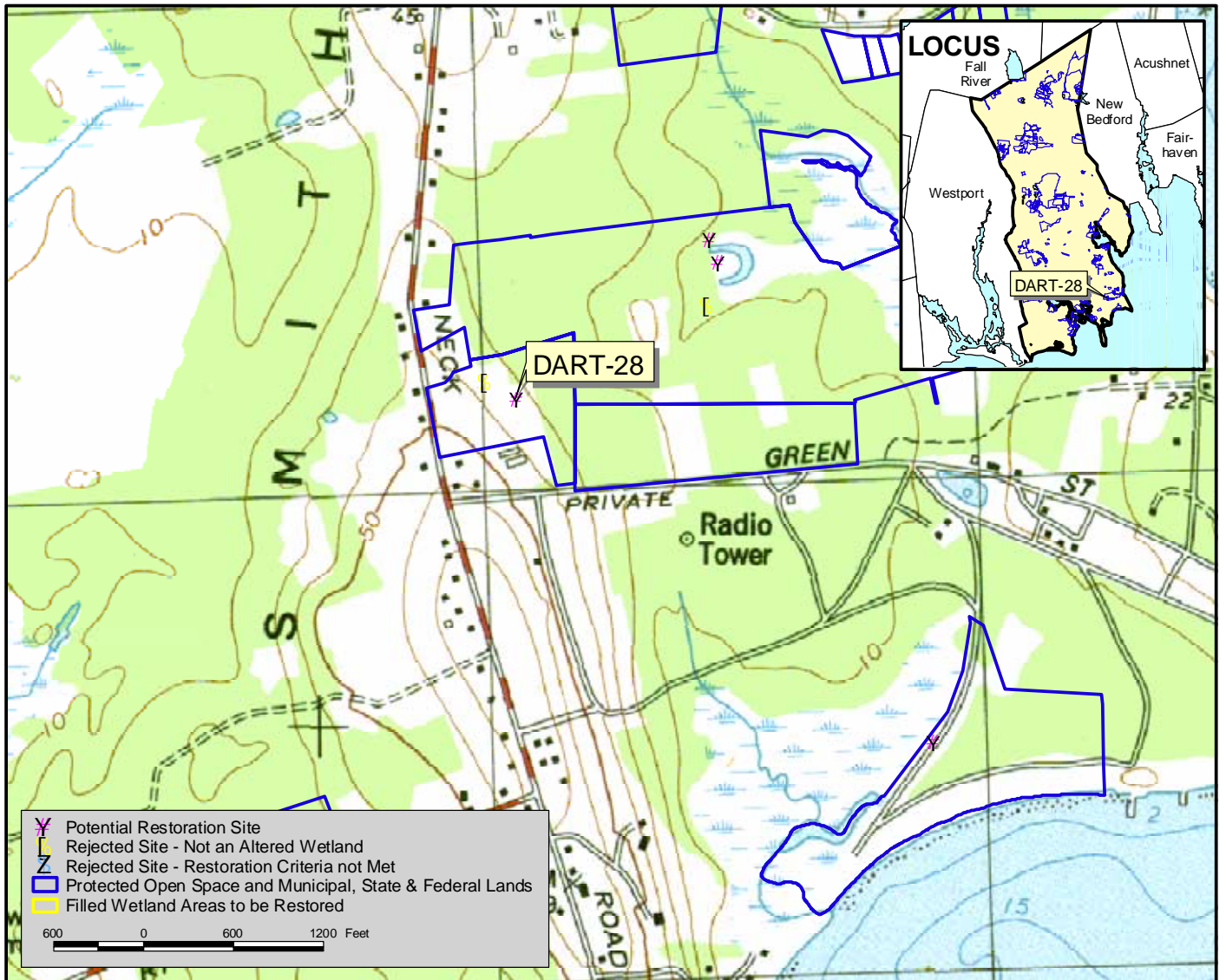
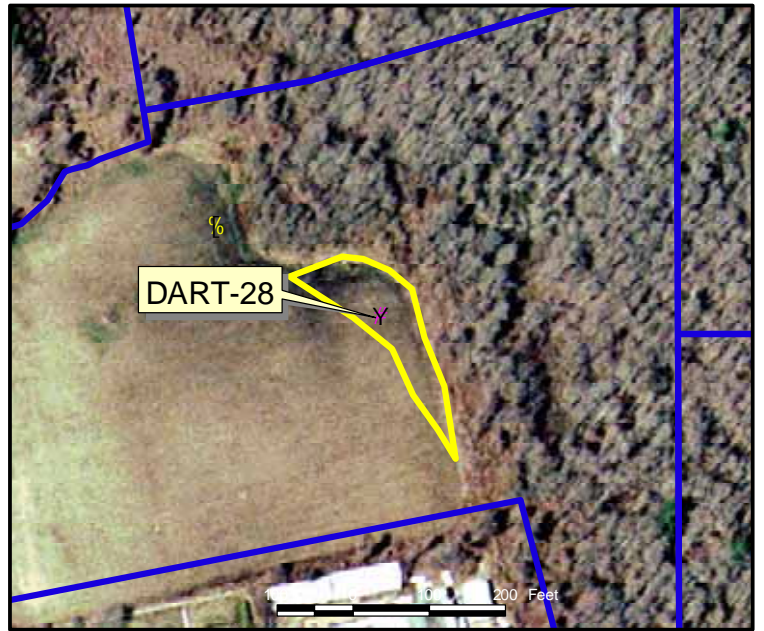
Comments: This freshwater site was filled with dredge material from the pond excavation. Access to the site with heavy trucks is limited to a dry time of year.



Town: Dartmouth **Site:** DART - 28

Disturbance Type: Cropping, hay
Disturbed Area: 15,763 square feet
Owner: Dartmouth Natural Resources Trust (DNRT)
Assessors' Lot Number: 20-55-1
Cubic Yards of Fill to be Removed: 0

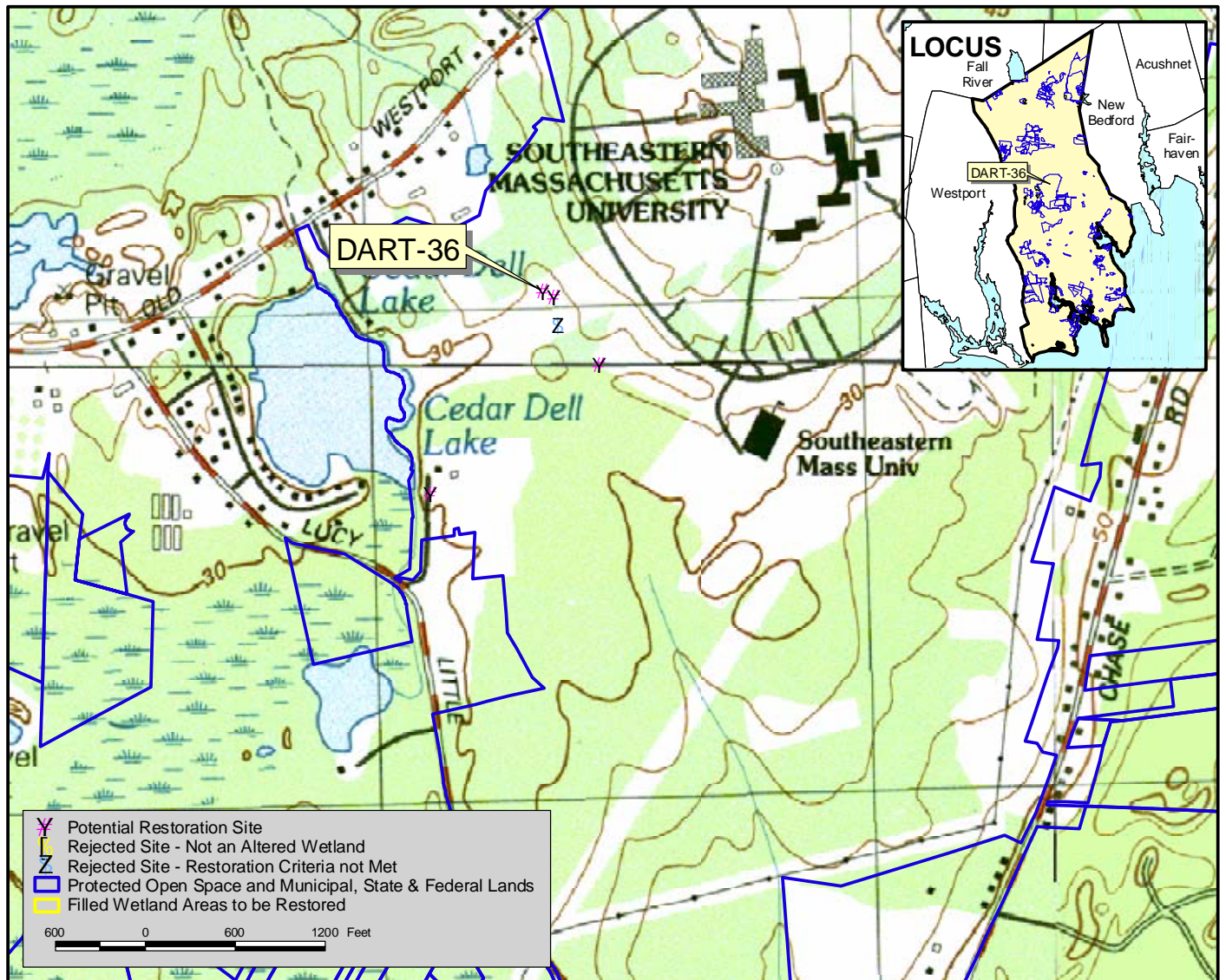
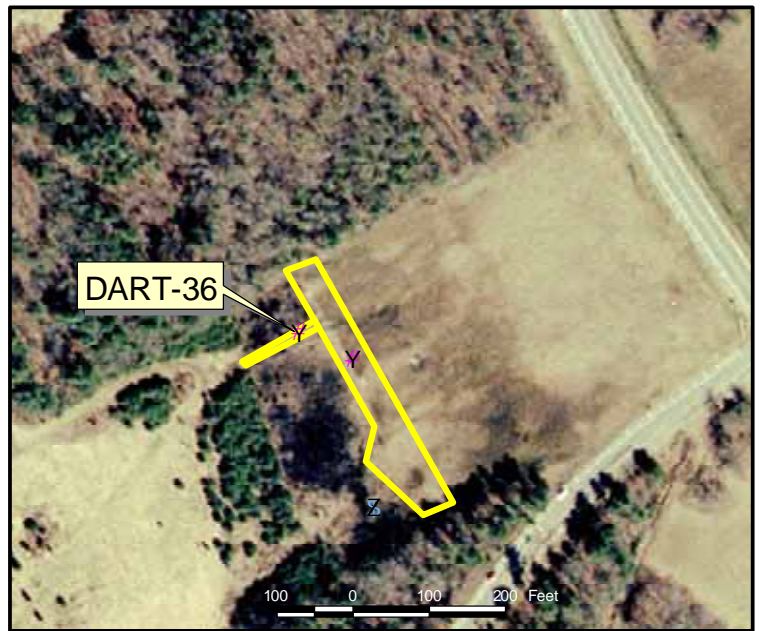
Comments: This freshwater site is a small wet area at the edge of the field that has low productivity for agricultural crops.



Town: Dartmouth **Site:** DART - 36

Disturbance Type: Fill
Disturbed Area: 1,118 square feet
Owner: Commonwealth of Massachusetts,
UMASS Dartmouth
Assessors' Lot Number: 49-19
Cubic Yards of Fill to be Removed: 41

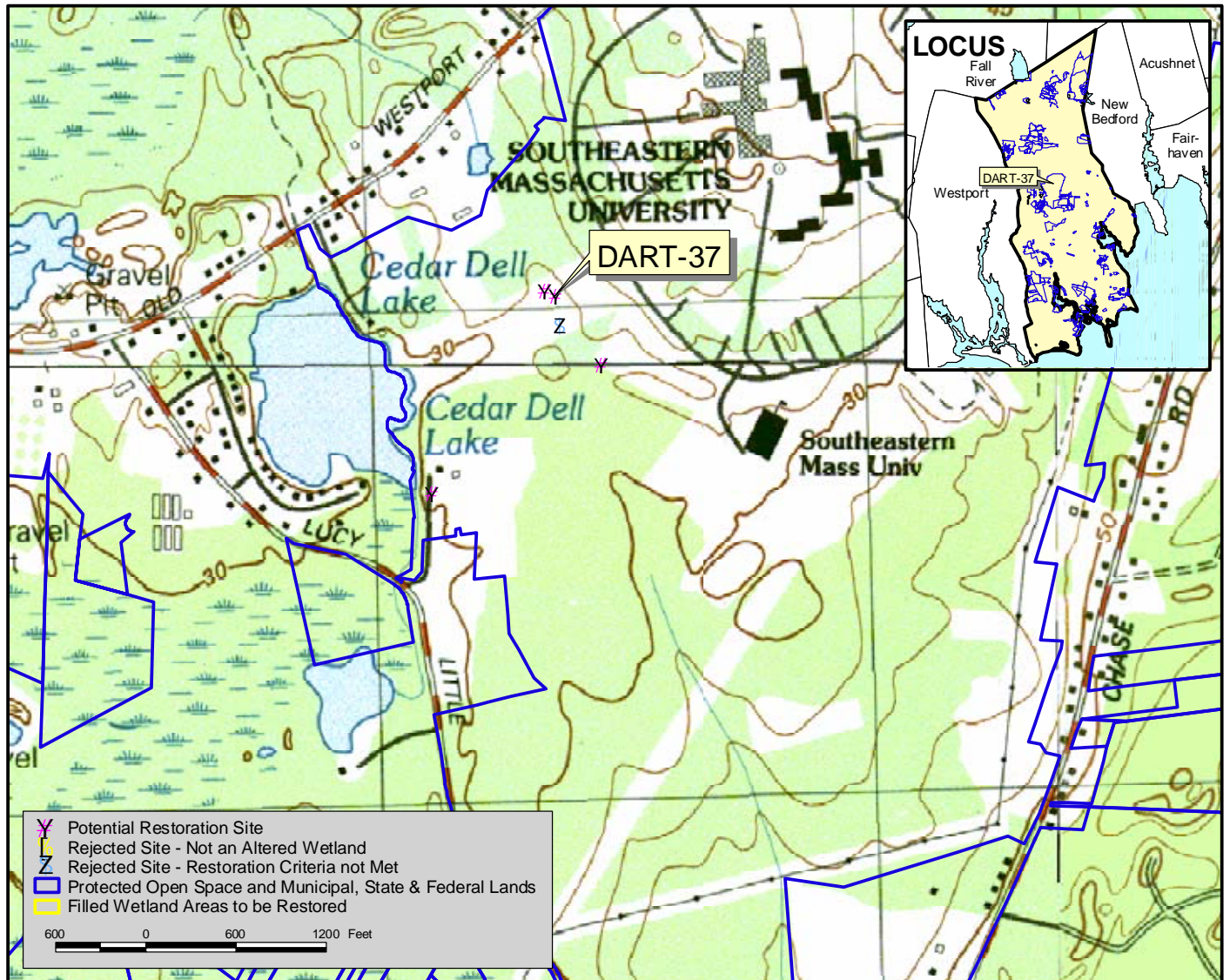

Comments: This freshwater site is a
footpath currently used as a shortcut. An
elevated boardwalk would be fairly easy to
construct at this site.



Town: Dartmouth **Site:** DART - 37

Disturbance Type: Cropping, mowed
Disturbed Area: 17,097 square feet
Owner: Commonwealth of Massachusetts,
UMASS Dartmouth
Assessors' Lot Number: 49-19
Cubic Yards of Fill to be Removed: 0

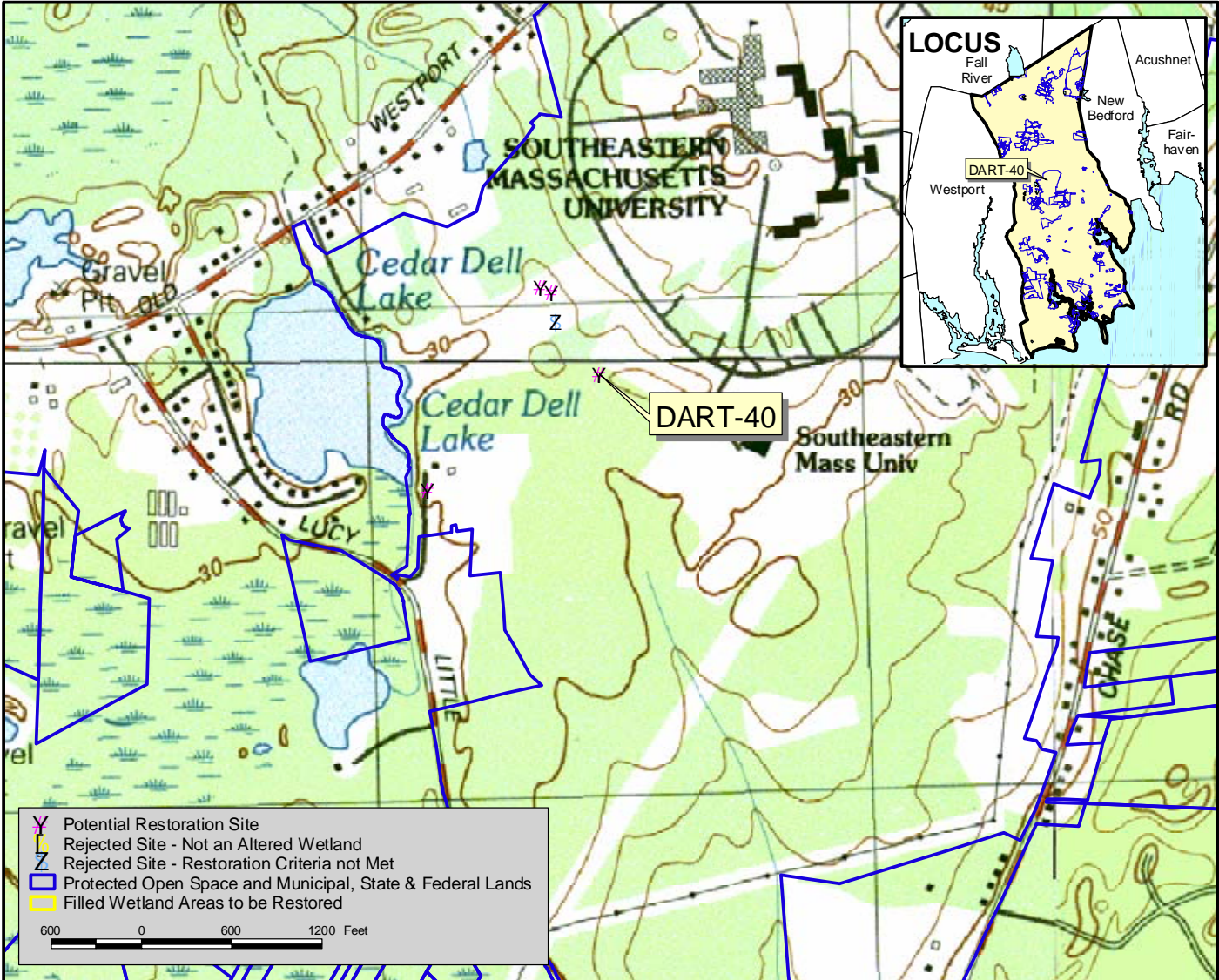

Comments: At this freshwater site the field could easily be left to grow back with no adverse effect upon University activities.



Town: Dartmouth **Site:** DART - 40

Disturbance Type: Fill
Disturbed Area: 13,269 square feet
Owner: Commonwealth of Massachusetts, UMASS Dartmouth
Assessors' Lot Number: 49-19
Cubic Yards of Fill to be Removed: 1,966

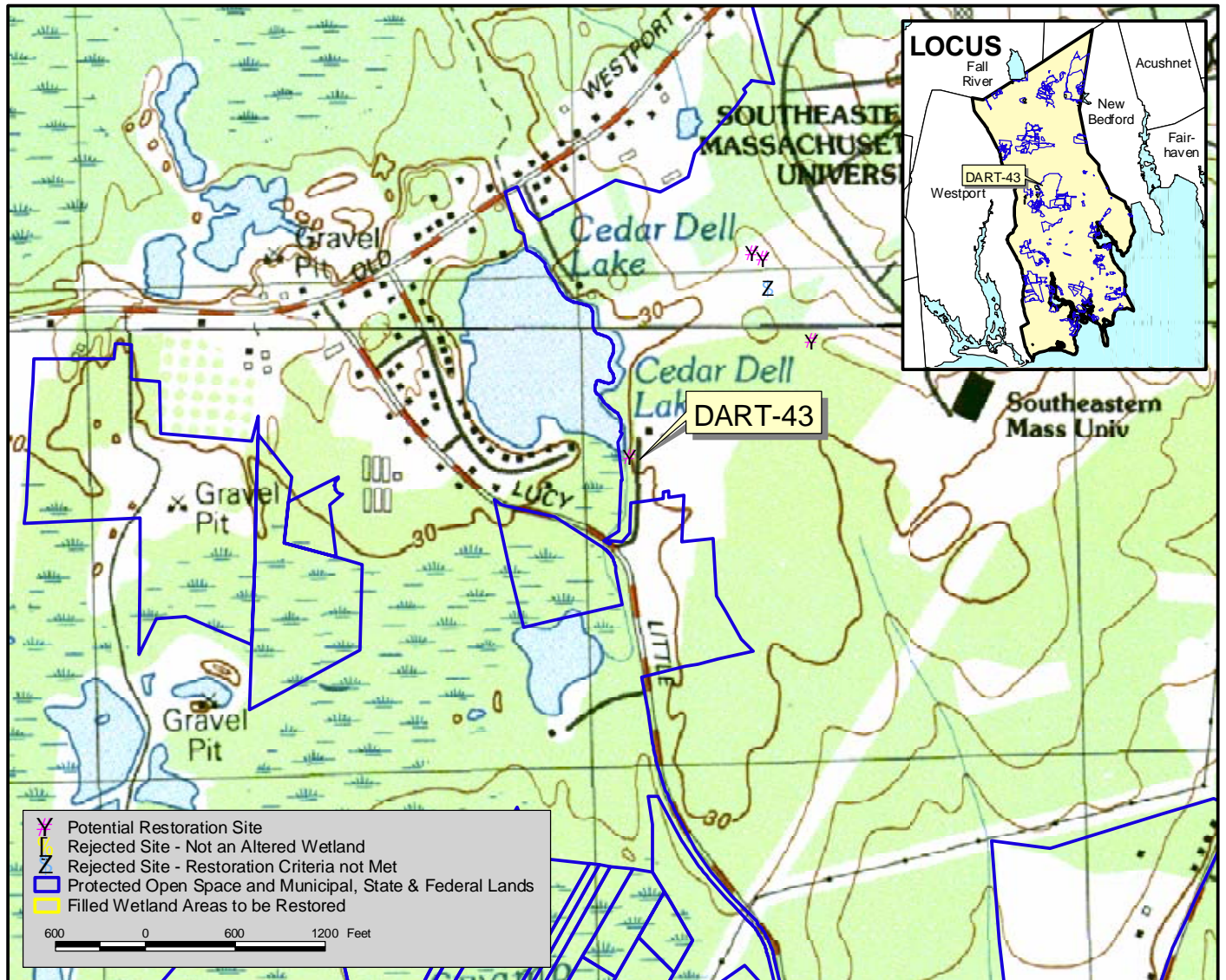
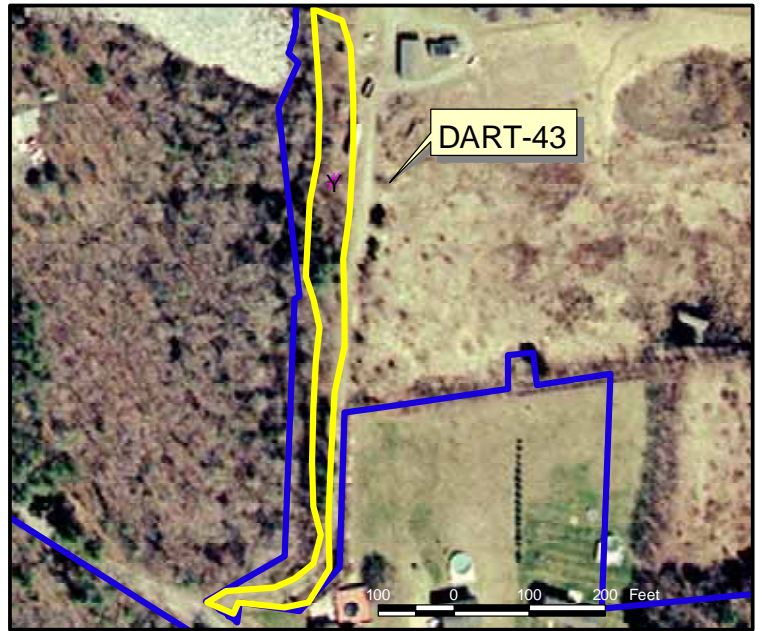
Comments: This freshwater site consists of fill placed along the edge of the UMASS tennis courts for the court construction. A portion of the fill for the courts is not required for court use.



Town: Dartmouth **Site:** DART - 43

Disturbance Type: Fill
Disturbed Area: 30,430 square feet
Owner: Commonwealth of Massachusetts,
UMASS Dartmouth
Assessors' Lot Number: 49-19
Cubic Yards of Fill to be Removed:
4.508

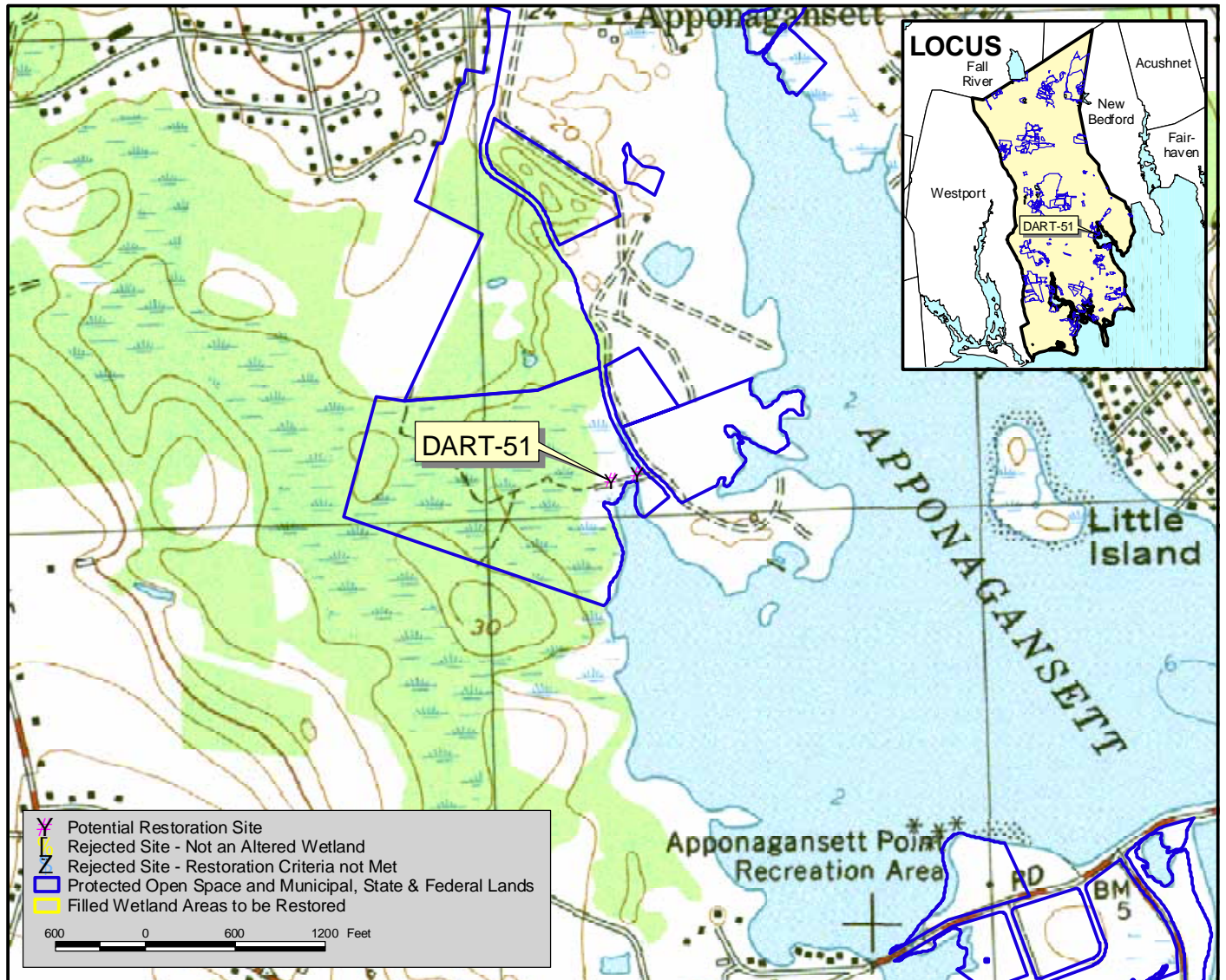
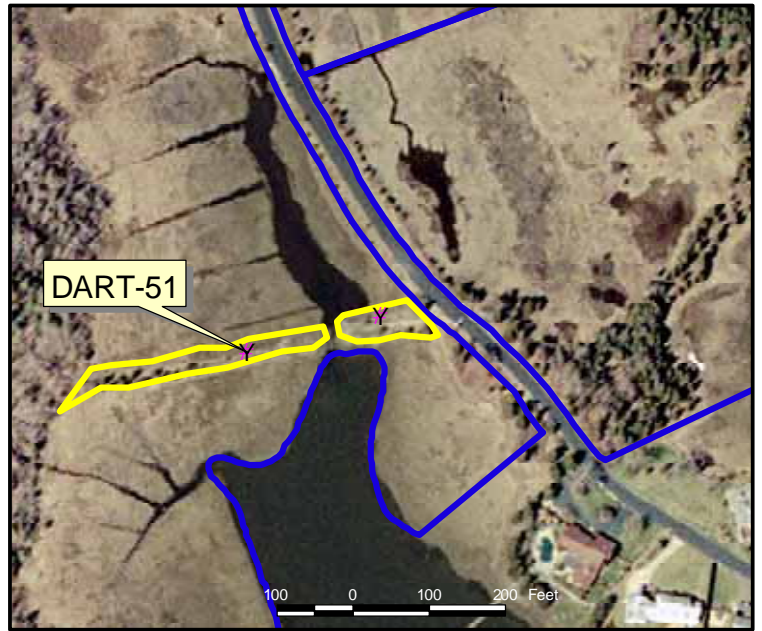
Comments: This freshwater site is adjacent to the access road for the UMASS maintenance area.



Town: Dartmouth **Site:** DART - 51

Disturbance Type: Fill
Disturbed Area: 9,129 square feet
Owner: Town of Dartmouth, Conservation Commission
Assessors' Lot Number: 40-4
Cubic Yards of Fill to be Removed: 1.014

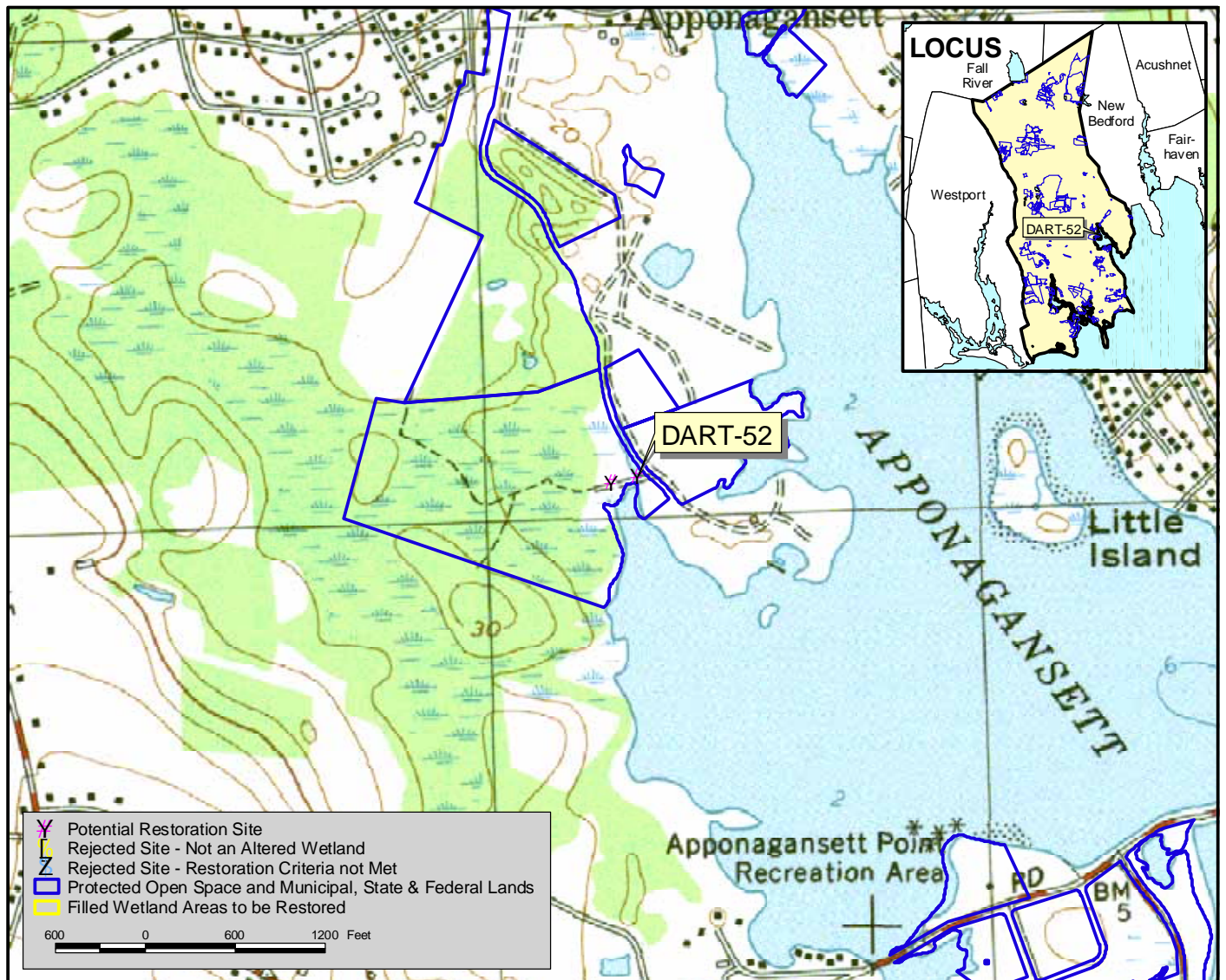
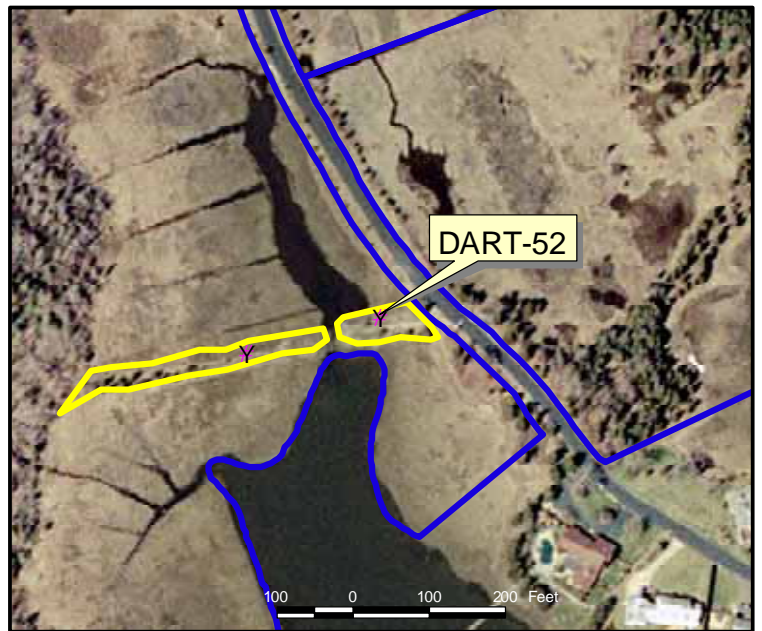
Comments: This filled salt marsh is part of a historic access way and an existing trail network with adjoining land trust property. Any removal of the trail would require replacement with an elevated walkway.



Town: Dartmouth **Site:** DART - 52

Disturbance Type: Fill
Disturbed Area: 4,656 square feet
Owner: Town of Dartmouth, Conservation Commission
Assessors' Lot Number: 40-4
Cubic Yards of Fill to be Removed: 517

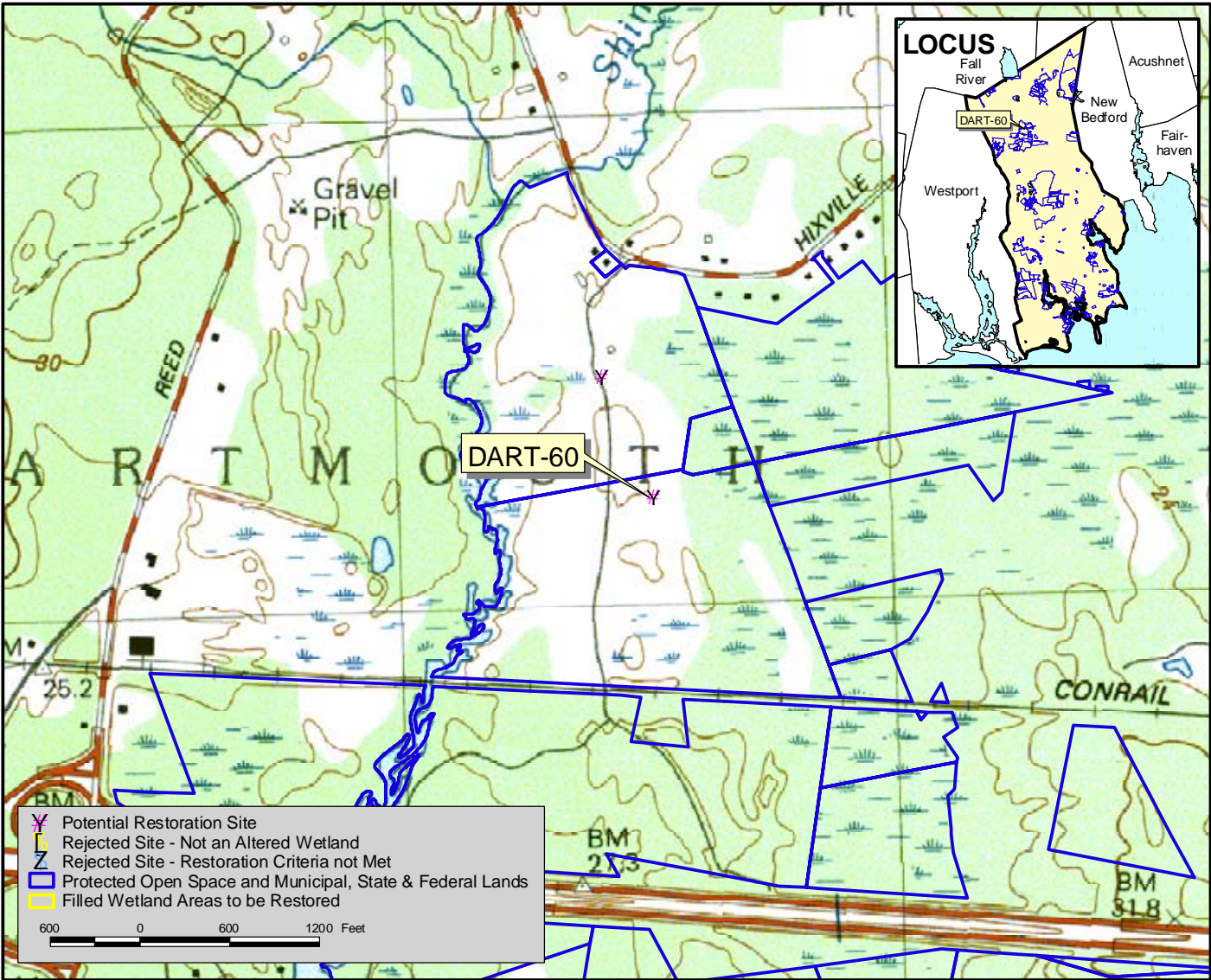
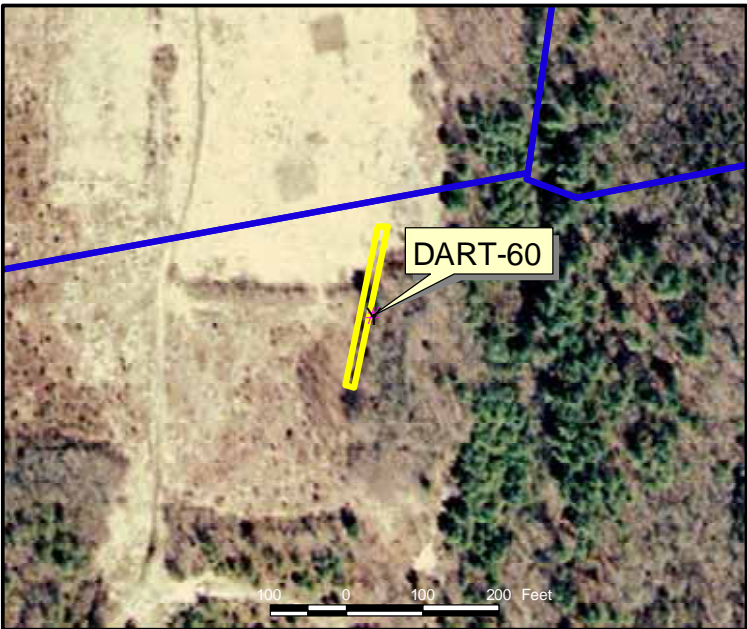
Comments: This filled salt marsh is part of a historic access way and an existing trail network with adjoining land trust property. Any removal of the trail would require replacement with an elevated



Town: Dartmouth **Site:** DART - 60

Disturbance Type: Fill
Disturbed Area: 2,624 square feet
Owner: Commonwealth of Massachusetts,
 Department of Fish & Game
Assessors' Lot Number: 61-30
Cubic Yards of Fill to be Removed: 97

Comments: This small freshwater site appears to be a spoils pile created from the creation of the adjacent wetland.



Town: Dartmouth **Site:** DART - 61

Disturbance Type: Fill

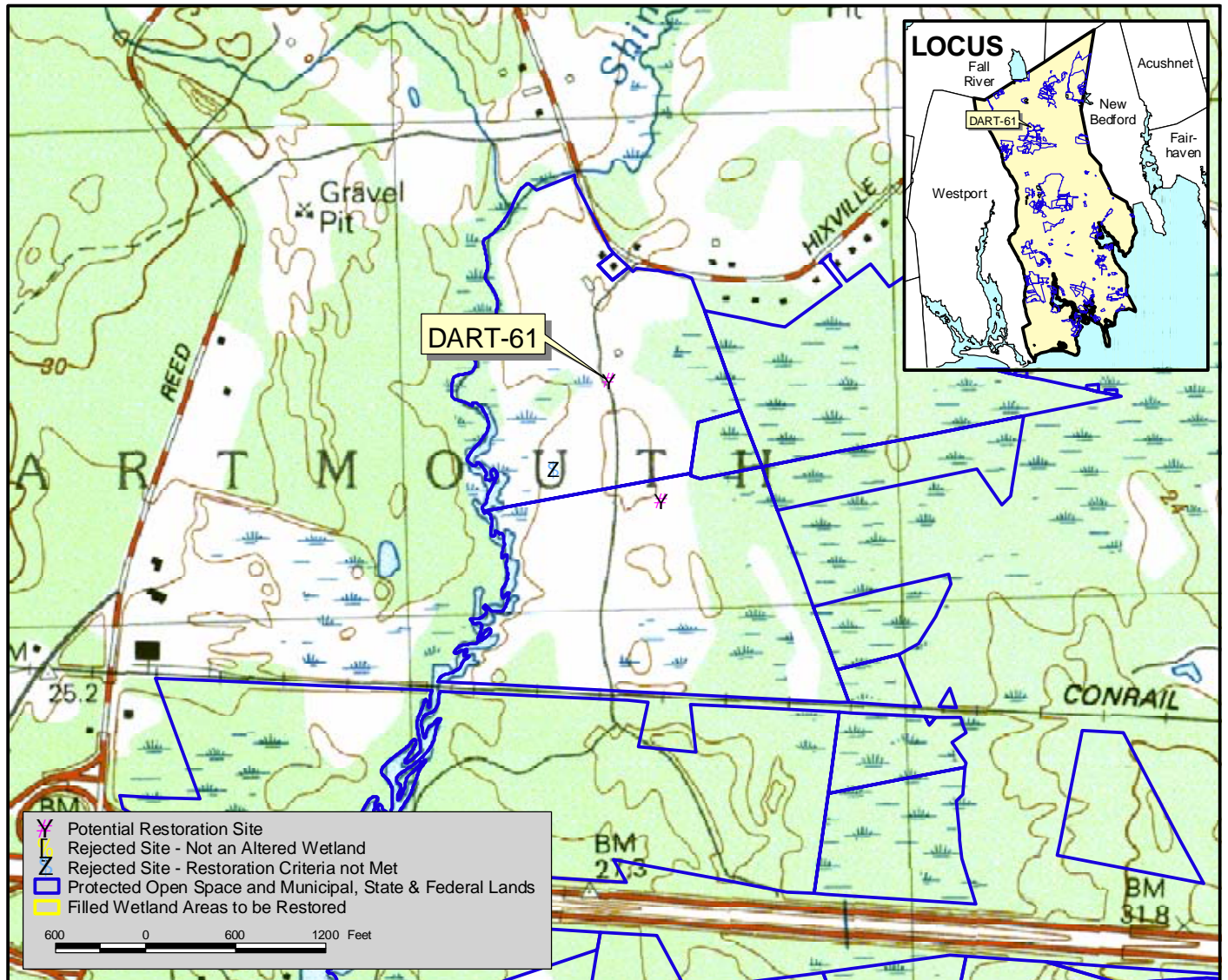
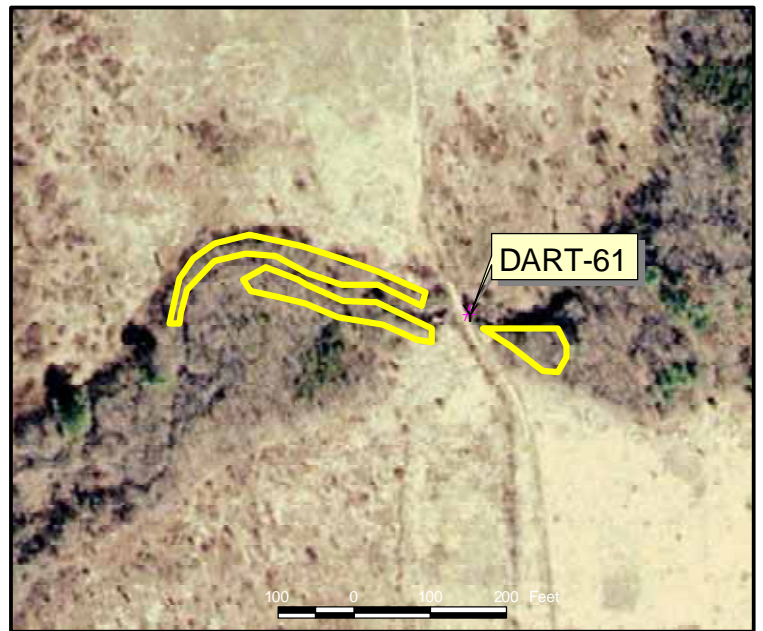
Disturbed Area: 18,624 square feet

Owner: Commonwealth of Massachusetts,
Department of Fish & Game

Assessors' Lot Number: 61-40

Cubic Yards of Fill to be Removed:
2,759

Comments: Rocks have been cleared from the farm field and pushed to the edge of the freshwater wetland. Closer investigation of the site may find more sites such as this at field edges.



Town: Dartmouth **Site:** DART - 66

Disturbance Type: Fill
Disturbed Area: 18,161 square feet
Owner: Town of Dartmouth, Park Department
Assessors' Lot Number: 134-41
Cubic Yards of Fill to be Removed: 1.345

Comments: This site is part of Jones Park. Some of the restoration activities may interfere with the use of the park.

