










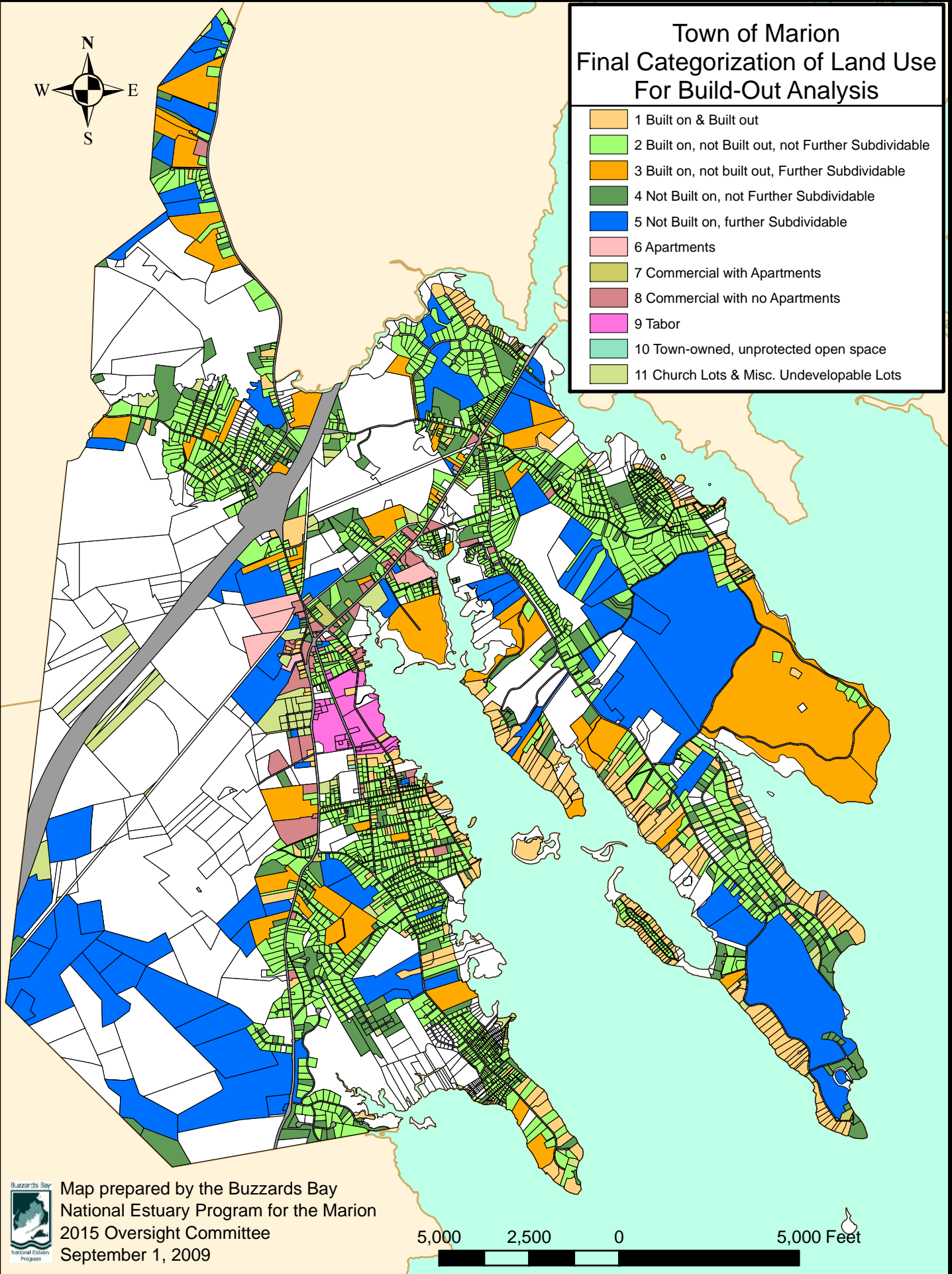


Town of Marion Final Categorization of Land Use For Build-Out Analysis

-  1 Built on & Built out
-  2 Built on, not Built out, not Further Subdividable
-  3 Built on, not built out, Further Subdividable
-  4 Not Built on, not Further Subdividable
-  5 Not Built on, further Subdividable
-  6 Apartments
-  7 Commercial with Apartments
-  8 Commercial with no Apartments
-  9 Tabor
-  10 Town-owned, unprotected open space
-  11 Church Lots & Misc. Undevelopable Lots



Map prepared by the Buzzards Bay
National Estuary Program for the Marion
2015 Oversight Committee
September 1, 2009

