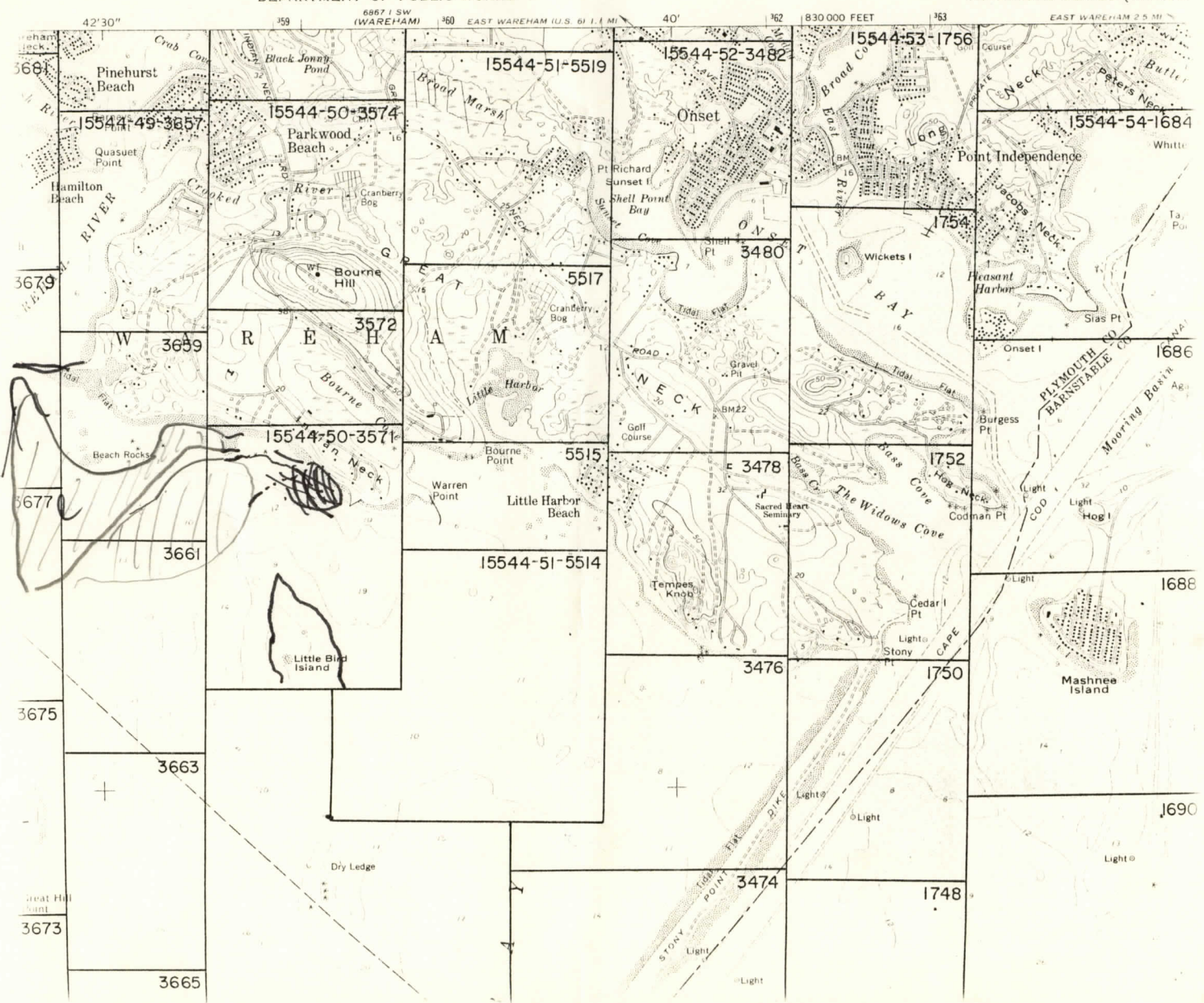


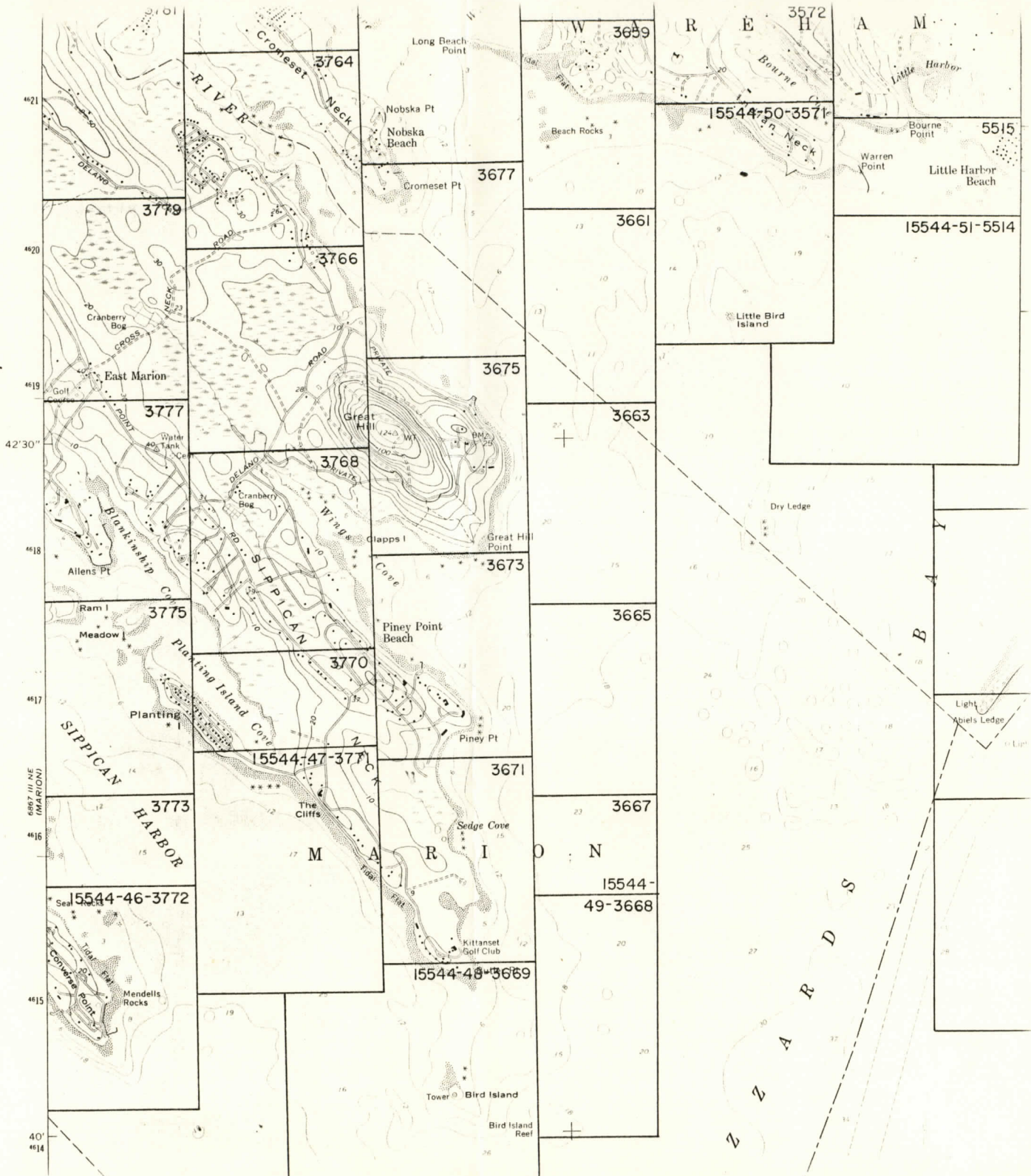


1471-72 A

COMMONWEALTH OF MASSACHUSETTS  
DEPARTMENT OF PUBLIC WORKS

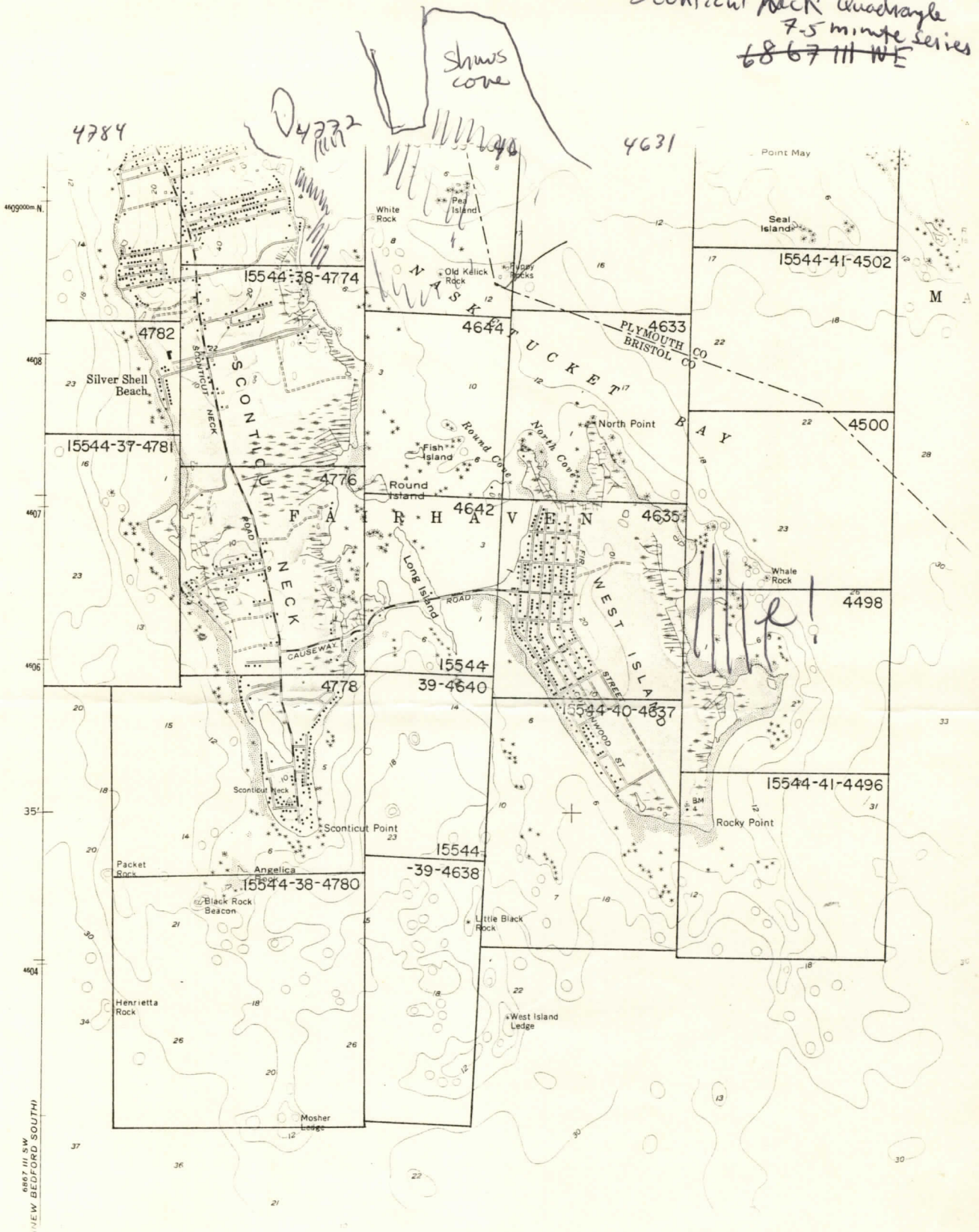
ONSET QUADRANGLE  
MASSACHUSETTS  
7.5 MINUTE SERIES (TOPOG)





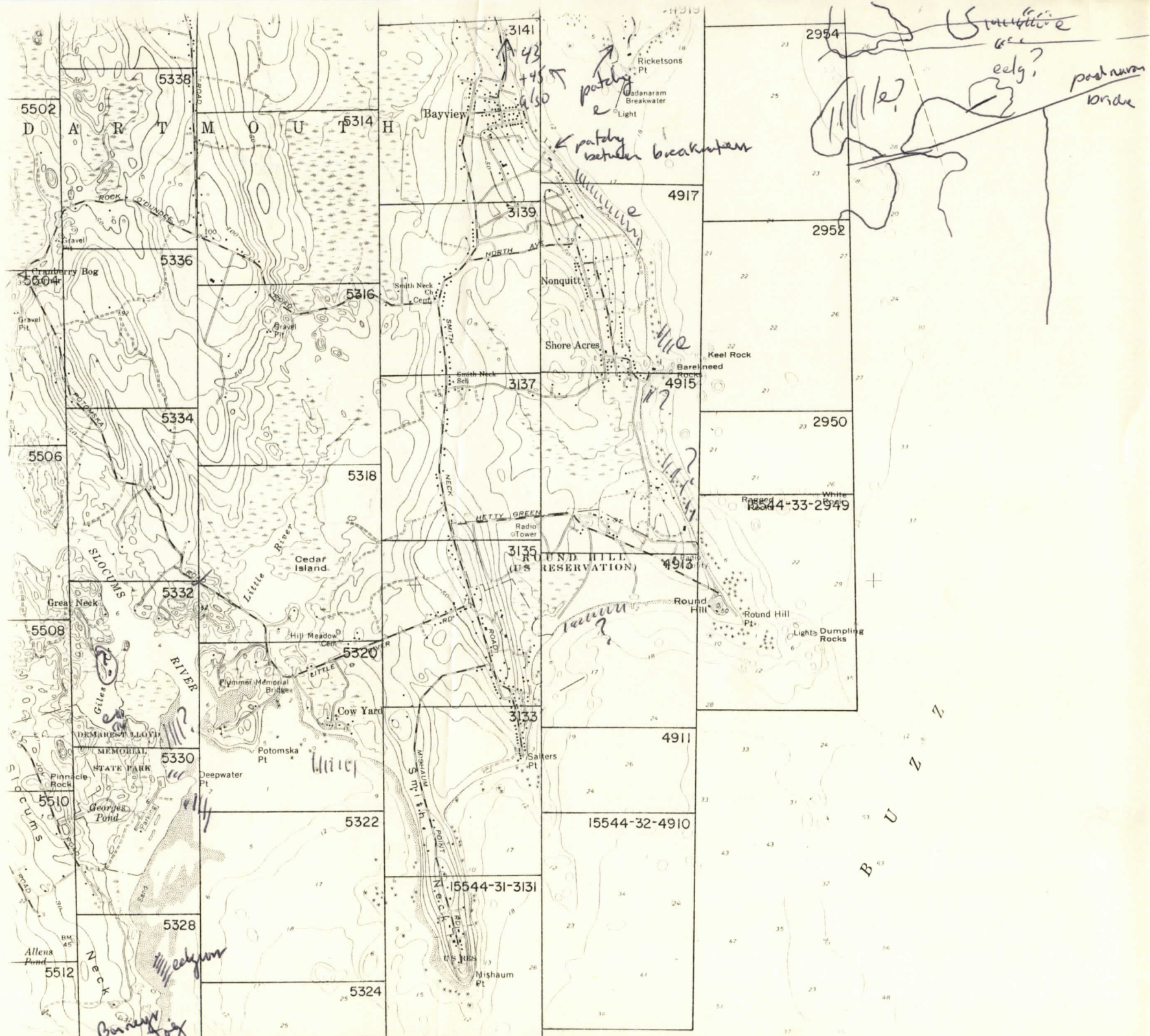


Scoutcut Neck Quadrangle  
7.5 minute Series  
~~68 67 III WE~~



4487 III S.W.  
NEW BEDFORD SOUTH





5502

DARTMOUTH

BAYVIEW

3141

2954

5338

5314

4917

2952

5336

5316

3139

NONQUITT

2950

Crabtree Bog

5334

5318

3137

SHORE ACRES

4915

5506

5332

5320

3135

ROUND HILL (US RESERVATION)

15544-33-2949

5508

5330

5322

3133

SALTERS Pt.

4911

5510

5328

5324

15544-31-3131

MISHAUM Pt.

15544-32-4910

5512

*Handwritten:* Canaan

*Handwritten:* B U

*Handwritten:* S

*Handwritten:* S

*Handwritten:* +

*Handwritten:* 11

*Handwritten:* 17

*Handwritten:* 21

*Handwritten:* 22

*Handwritten:* 23

*Handwritten:* 24

*Handwritten:* 25

*Handwritten:* 26

*Handwritten:* 27

*Handwritten:* 28

*Handwritten:* 29

*Handwritten:* 30

*Handwritten:* 31

*Handwritten:* 32

*Handwritten:* 33

*Handwritten:* 34

*Handwritten:* 35

*Handwritten:* 36

*Handwritten:* 37

*Handwritten:* 38

*Handwritten:* 39

*Handwritten:* 40

*Handwritten:* 41

*Handwritten:* 42

*Handwritten:* 43

*Handwritten:* 44

*Handwritten:* 45

*Handwritten:* 46

*Handwritten:* 47

*Handwritten:* 48

*Handwritten:* 49

*Handwritten:* 50

*Handwritten:* 51

*Handwritten:* 52

*Handwritten:* 53

*Handwritten:* 54

*Handwritten:* 55

*Handwritten:* 56

*Handwritten:* 57

*Handwritten:* 58

*Handwritten:* 59

*Handwritten:* 60

*Handwritten:* 61

*Handwritten:* 62

*Handwritten:* 63

*Handwritten:* 64

*Handwritten:* 65

*Handwritten:* 66

*Handwritten:* 67

*Handwritten:* 68

*Handwritten:* 69

*Handwritten:* 70

*Handwritten:* 71

*Handwritten:* 72

*Handwritten:* 73

*Handwritten:* 74

*Handwritten:* 75

*Handwritten:* 76

*Handwritten:* 77

*Handwritten:* 78

*Handwritten:* 79

*Handwritten:* 80

*Handwritten:* 81

*Handwritten:* 82

*Handwritten:* 83

*Handwritten:* 84

*Handwritten:* 85

*Handwritten:* 86

*Handwritten:* 87

*Handwritten:* 88

*Handwritten:* 89

*Handwritten:* 90

*Handwritten:* 91

*Handwritten:* 92

*Handwritten:* 93

*Handwritten:* 94

*Handwritten:* 95

*Handwritten:* 96

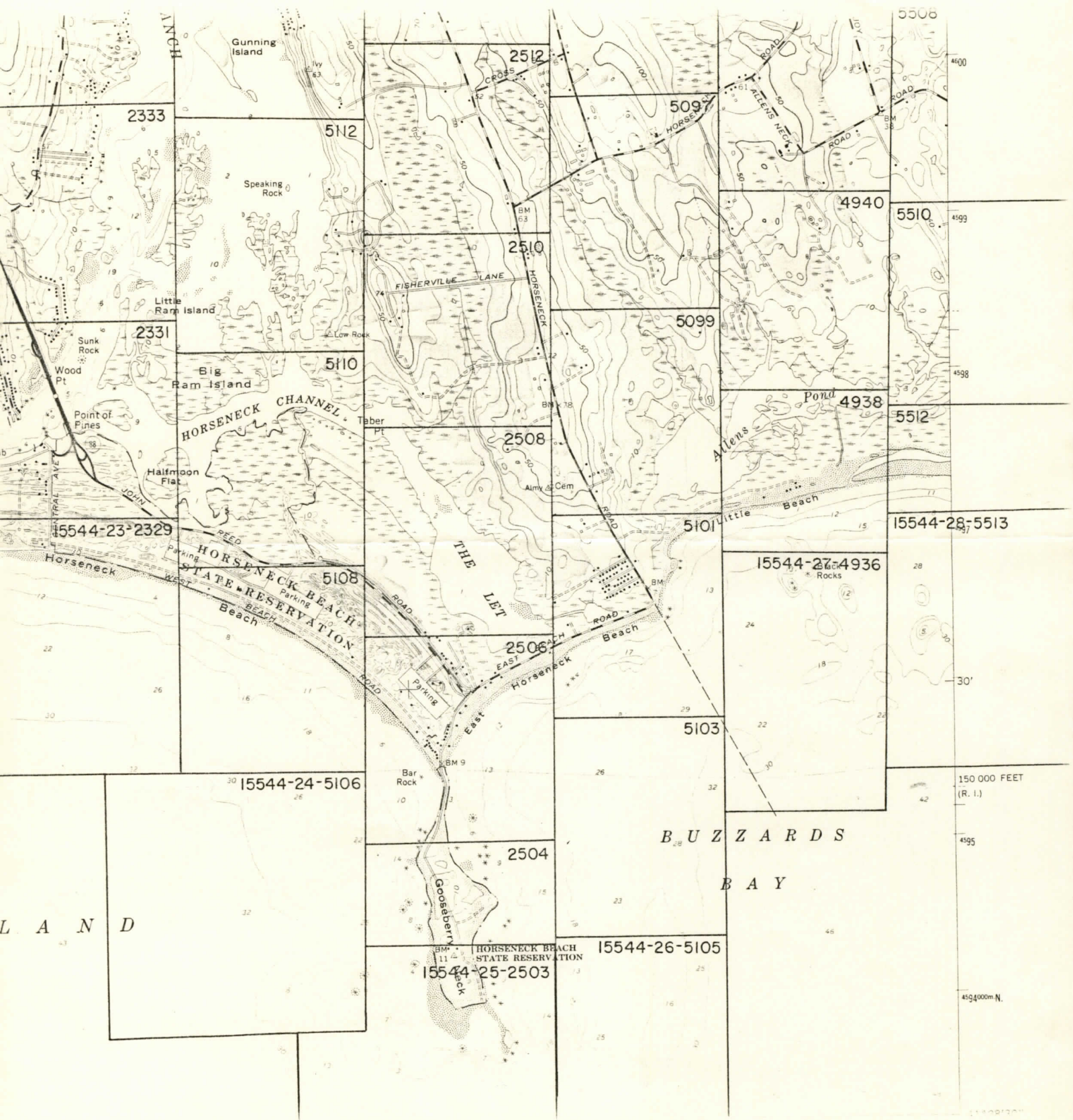
*Handwritten:* 97

*Handwritten:* 98

*Handwritten:* 99

*Handwritten:* 100





150 000 FEET  
(R. I.)

4504000m N.



3667

544-

3668

B  
U  
Z  
Z  
A  
R  
D  
S

PLYMOUTH CO  
BARNSTABLE CO

CAPE  
COD

CANAL

15544-52-3471

1746

2022

1694

1744

2020

1696

1742

2018

1698

1740

2016

1700

F A L M O U T H

1738

2014

15544-54-1702

15544-53-1736

15544-55-201



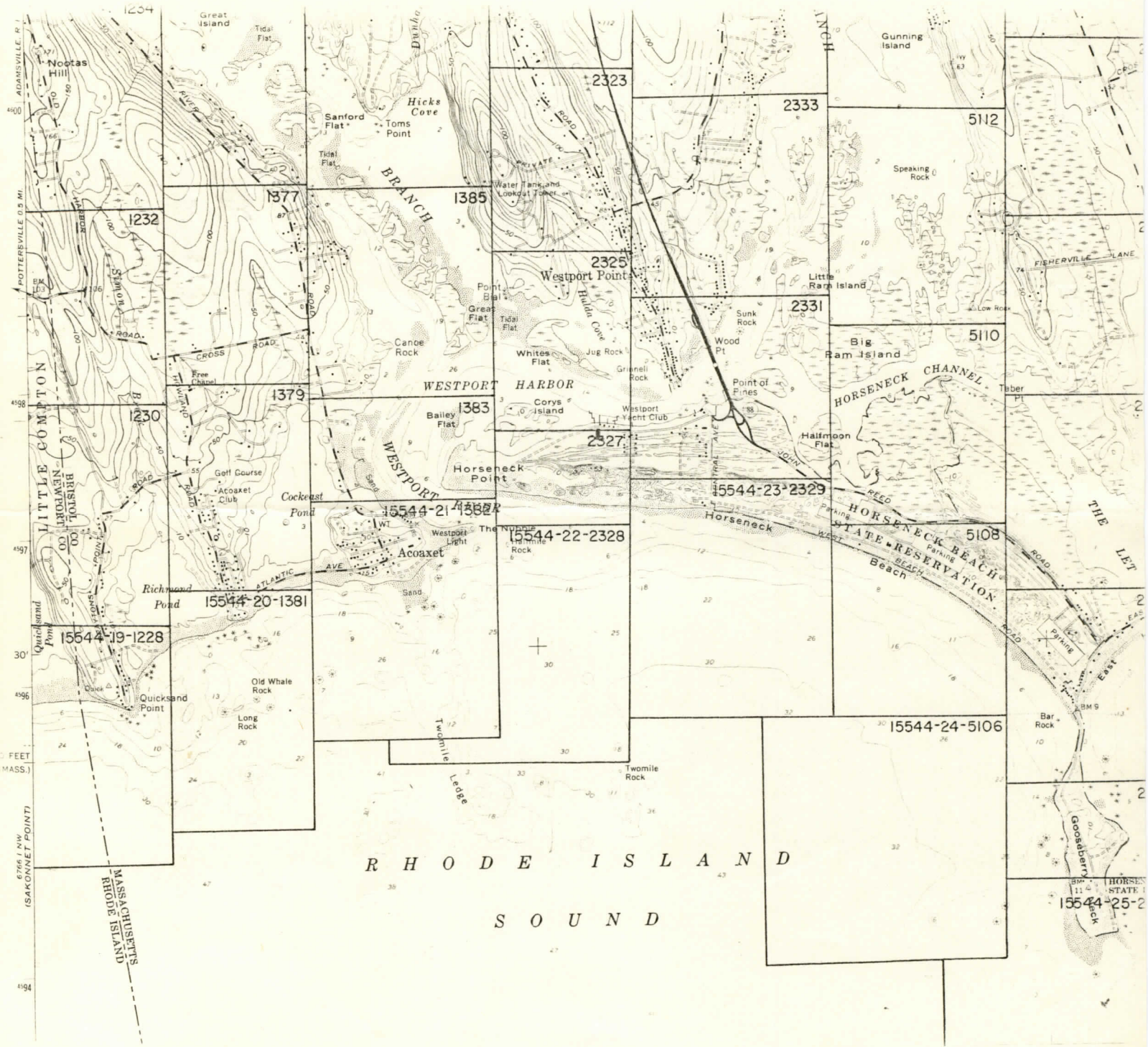
7172A

ROAD CLASSIFICATION  
 Primary highway, all weather, hard surface  
 Light-duty road, all weather, improved surface  
 Unimproved road, fair or dry weather

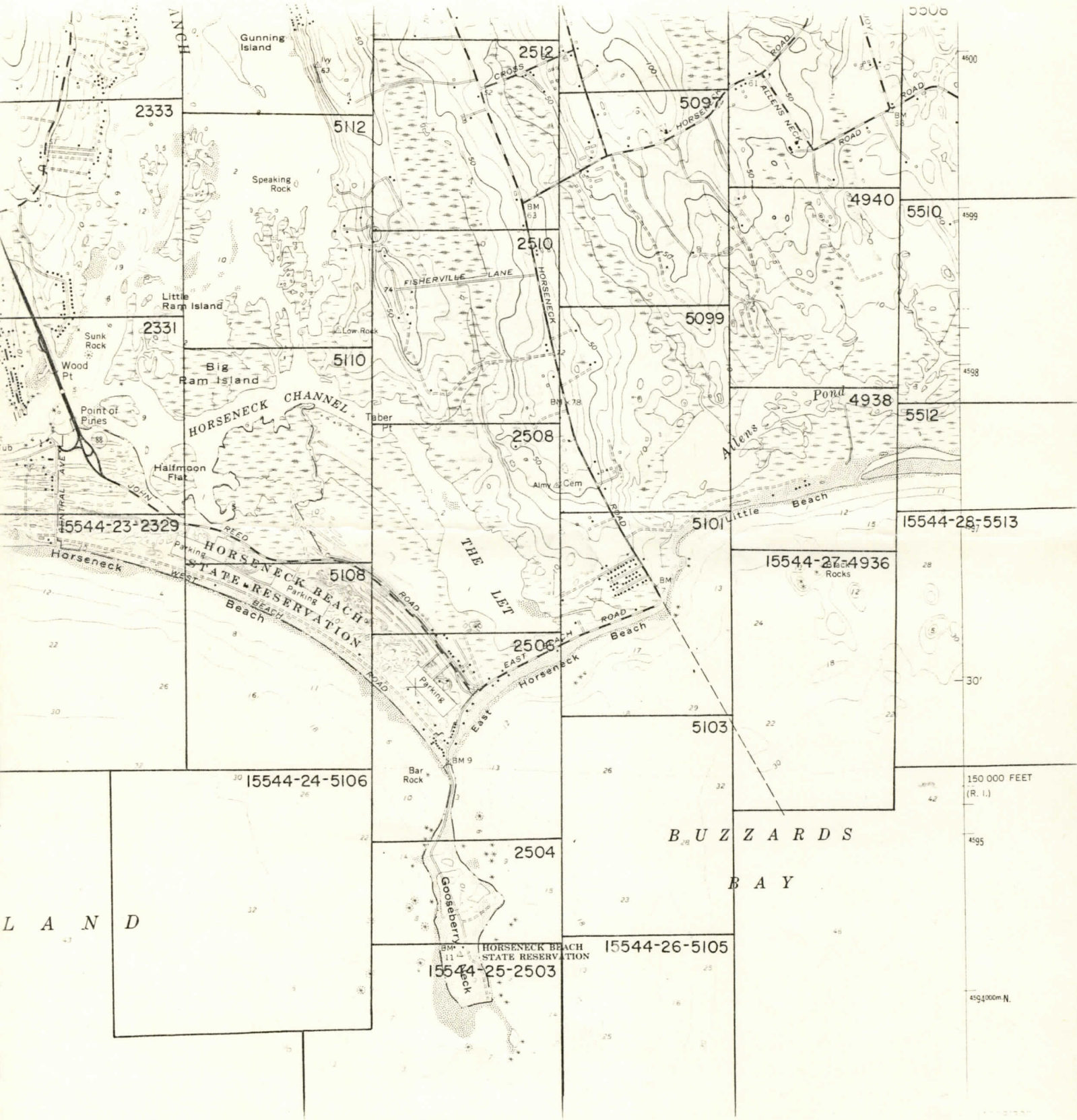
INTERIOR-GEODESICAL SURVEY, WASHINGTON, D. C. - 1969  
 363000m E. WEST FALMOUTH (MASS 28A) 1.8 MI.  
 70° 31' 30"

FALMOUTH  
6867 II SE









L A N D

B U Z Z A R D S

B A Y

150 000 FEET  
(R. I.)

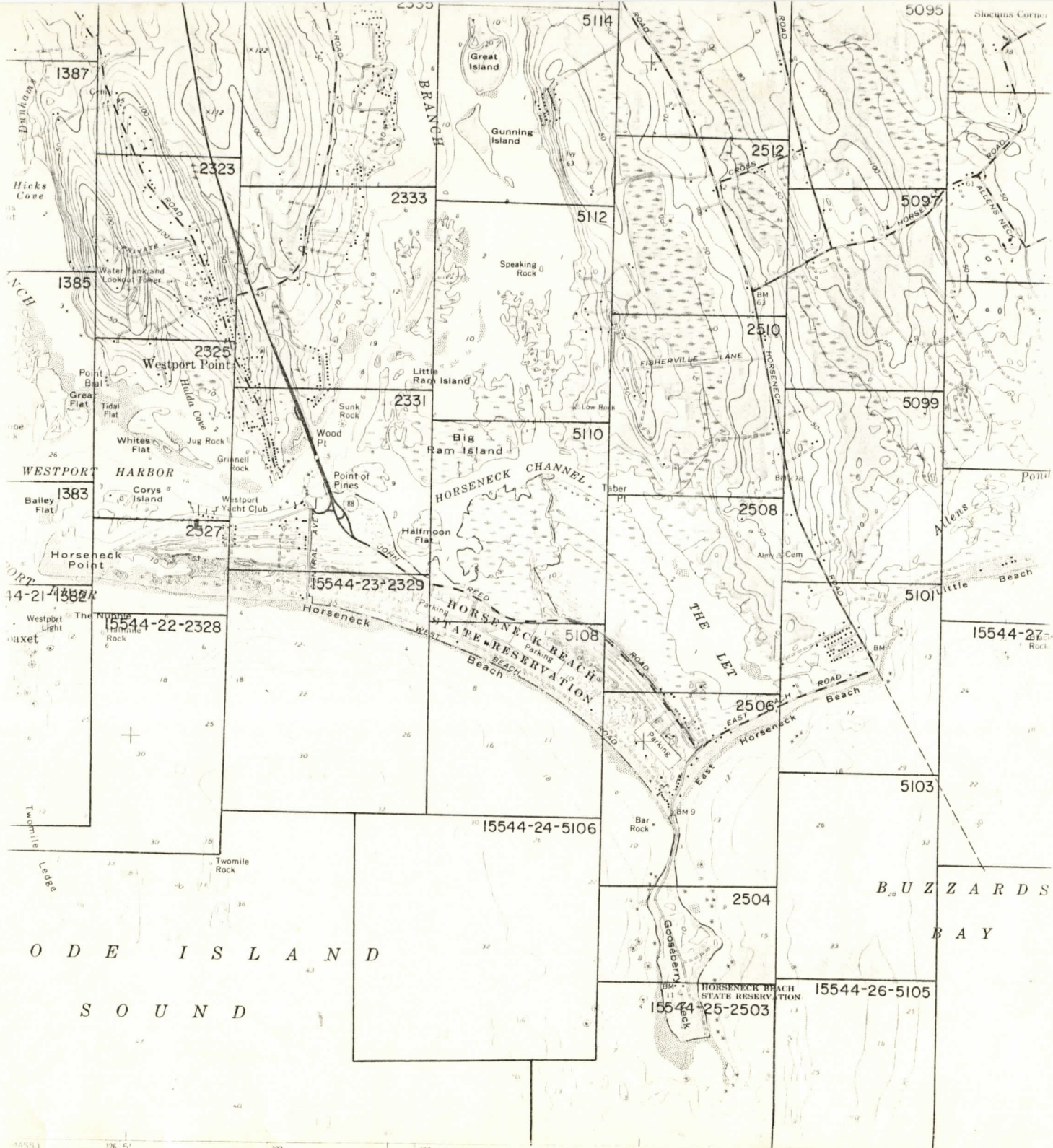
4595

4594000m N.









O D E I S L A N D  
S O U N D

B U Z Z A R D S  
B A Y