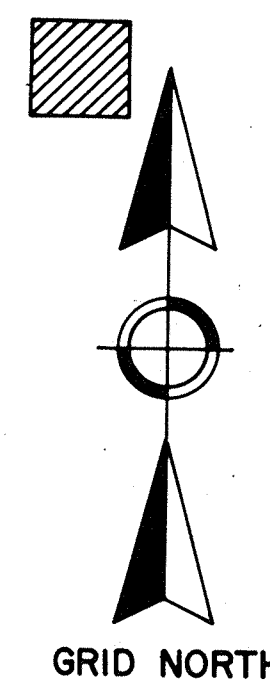
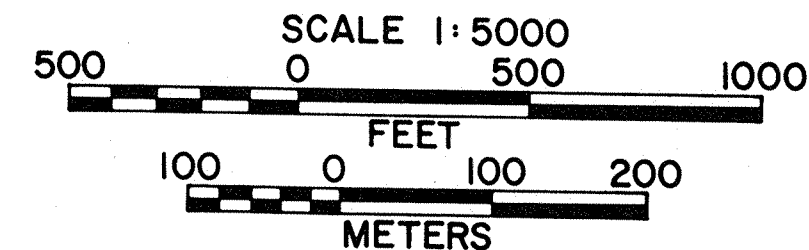



AREA COVERED BY ONE ACRE  
(MIN. UNIT MAPPED = 1/2 ACRE)



INLAND WETLAND KEY		COASTAL WETLAND KEY	
DM	DEEP MARSH	BB	BARRIER BEACH
M	SHALLOW FRESH MARSH		SYSTEM
SS	SHRUB SWAMP	D	DUNE
WS	WOODED SWAMP	S	SALT MARSH
BG	BOG	SP	SALT POND
CB	CULTIVATED CRANBERRY	SC	SEA CLIFF
WM	WET MEADOW	TF	TIDAL FLAT
P	POND	B	BEACH
<u>LEGEND</u>			
--- MUNICIPAL BOUNDARY		--- MEAN LOW WATER LINE	
→ DIRECTION OF FLOW		(AS SHOWN ON NOAA NAUTICAL CHARTS)	
NUMBERED AREAS ARE RESTRICTED			
( GRID BASED ON MASSACHUSETTS STATE PLANE COORDINATE SYSTEM, MAINLAND ZONE, 1927 NORTH AMERICAN DATUM. )			

# COMMONWEALTH OF MASSACHUSETTS DEPARTMENT OF ENVIRONMENTAL MANAGEMENT WETLAND RESTRICTION PROGRAM PLAN OF WETLANDS



I CERTIFY THAT THIS ORTHOPHOTO BASE MAP MEETS OR EXCEEDS NATIONAL MAP ACCURACY STANDARDS.  
*Earl W. Raymond*  
EARL W. RAYMOND R.L.S.

*William I. Morse*  
WILLIAM I. MORSE R.L.S.

PREPARED BY:  
CLARKS ENGINEERING COLLABORATIVE, INC.  
(PRIME CONSULTANT)  
JAMES W. SEWALL COMPANY  
(AERIAL PHOTOGRAPHY & AERO TRIANGULATION)  
MARTINEZ ORTHO-MAPPING CORP  
(ORTHOPHOTO PRODUCTION)  
GHR ENGINEERING CORP  
(GROUND CONTROL)

AREAS OF RESTRICTION UNDER M.G.L. C.131 S.40A (INLAND)  
AREAS OF RESTRICTION UNDER M.G.L. C.130 S.105 (COASTAL)  
DATE OF PHOTOGRAPHY: APRIL, 1978  
I CERTIFY THAT THIS PLAN HAS BEEN PREPARED IN CONFORMITY WITH THE RULES AND REGULATIONS OF THE REGISTERS OF THE COMMONWEALTH OF MASSACHUSETTS.  
*William I. Morse*  
NAME DATE 9-23-1978

PREPARED FOR:  
THE COMMONWEALTH OF MASSACHUSETTS EXECUTIVE  
OFFICE OF ENVIRONMENTAL AFFAIRS, DEPARTMENT OF  
ENVIRONMENTAL MANAGEMENT, WETLANDS RESTRICTION  
PROGRAM.  
MUNICIPALITY: MATTAPOISETT, MARION  
COUNTY: PLYMOUTH  
WETLAND AREAS:  
HEARING DATE: \_\_\_\_\_  
APPROVAL DATE: \_\_\_\_\_  
ADOPTED AND APPROVED: \_\_\_\_\_  
COMMISSIONER, DEPARTMENT OF ENVIRONMENTAL  
MANAGEMENT.  
SHEET NUMBER 244/75