


S-1-75

L.C.C. 14634^C

S-1-75

PLAN OF LAND IN
MARION, MASS.
SURVEYED FOR
LEITA A. HAGEMANN
JUNE 12, 1975 SCALE: 1" = 80'
ARTHUR C. THOMPSON, INC.
ENGINEERS SURVEYORS
525 MILL STREET
MARION, MASS.

BEING A SUBDIVISION OF LOT 2 AS SHOWN
ON L.C.C. #14634^B FILED WITH CERT. OF
TITLE #4411 PLYMOUTH COUNTY REGISTRY
OF DEEDS.




LOT 3

I certify that this actual survey was made on
the ground in accordance with the Land Court
instructions of 1971 on or between Aug. 19, 1975
and Aug. 25, 1975

Date: Aug. 25, 1975

Registered Land Surveyor



525 MILL ST.
MARION, MASS.

LOTS 1 AND 4

I certify that the conditions on the ground
are the same now as at the time of the
original survey.

Date: Aug. 25, 1975

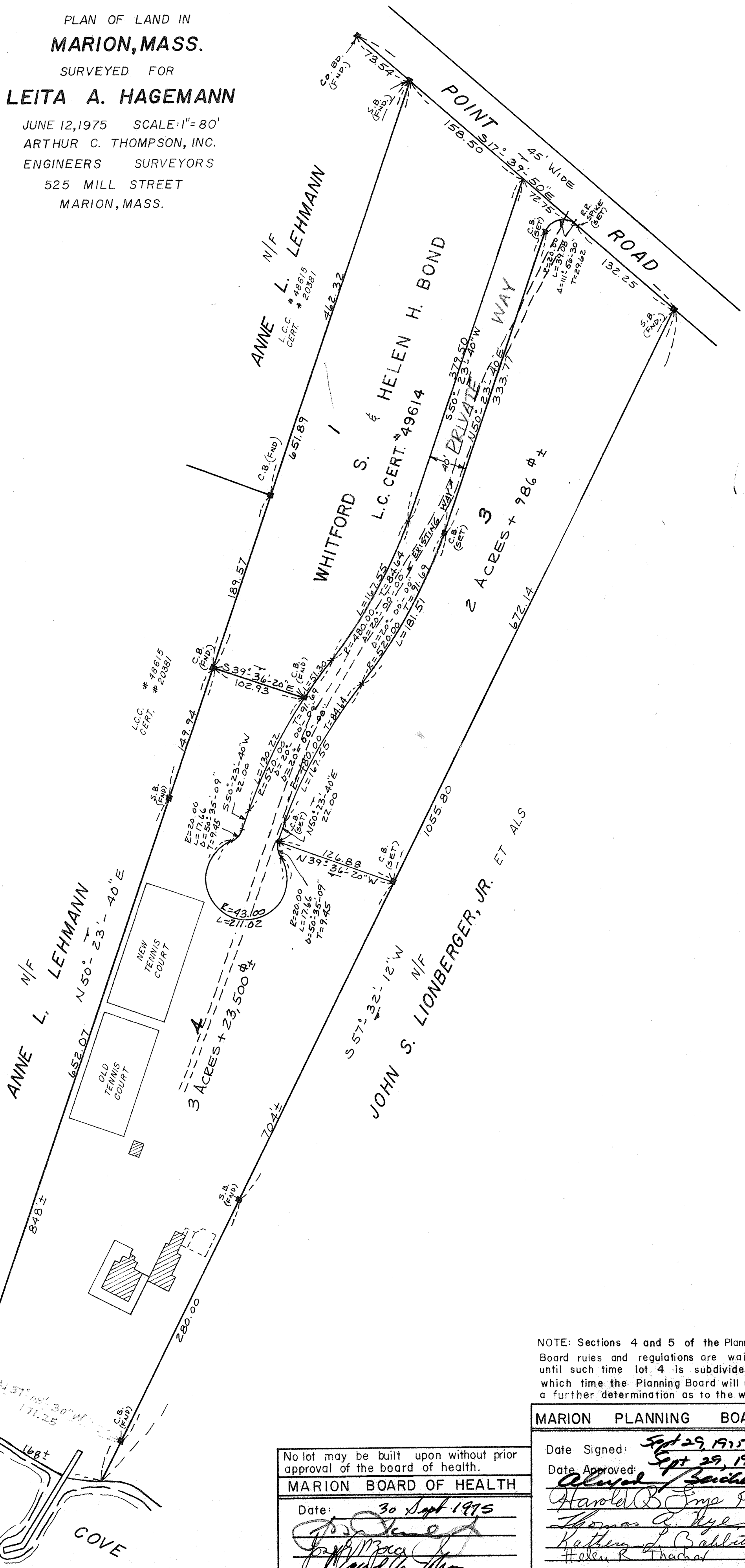
Registered Land Surveyor

I, _____ date: _____
clerk of the town of marion
hereby certify that the notice of approval of this
plan by the planning board has been received and re-
corded at this office and no notice of appeal was re-
ceived during the twenty days next after such receipt
and recording of said notice.

town clerk

BLANKINSHIP'S

COVE



NOTE: Sections 4 and 5 of the Planning
Board rules and regulations are waived
until such time lot 4 is subdivided, at
which time the Planning Board will make
a further determination as to the waiver.

MARION PLANNING BOARD

Date Signed: Sept 29, 1975
Date Approved: Sept 29, 1975
Harold B. Frye P.E.
Thomas A. Nye
Kathleen A. Babbitt
Helen R. Thacher

MARION BOARD OF HEALTH

No lot may be built upon without prior
approval of the board of health.
Date: 30 Sept 1975
[Signature]
[Signature]
[Signature]