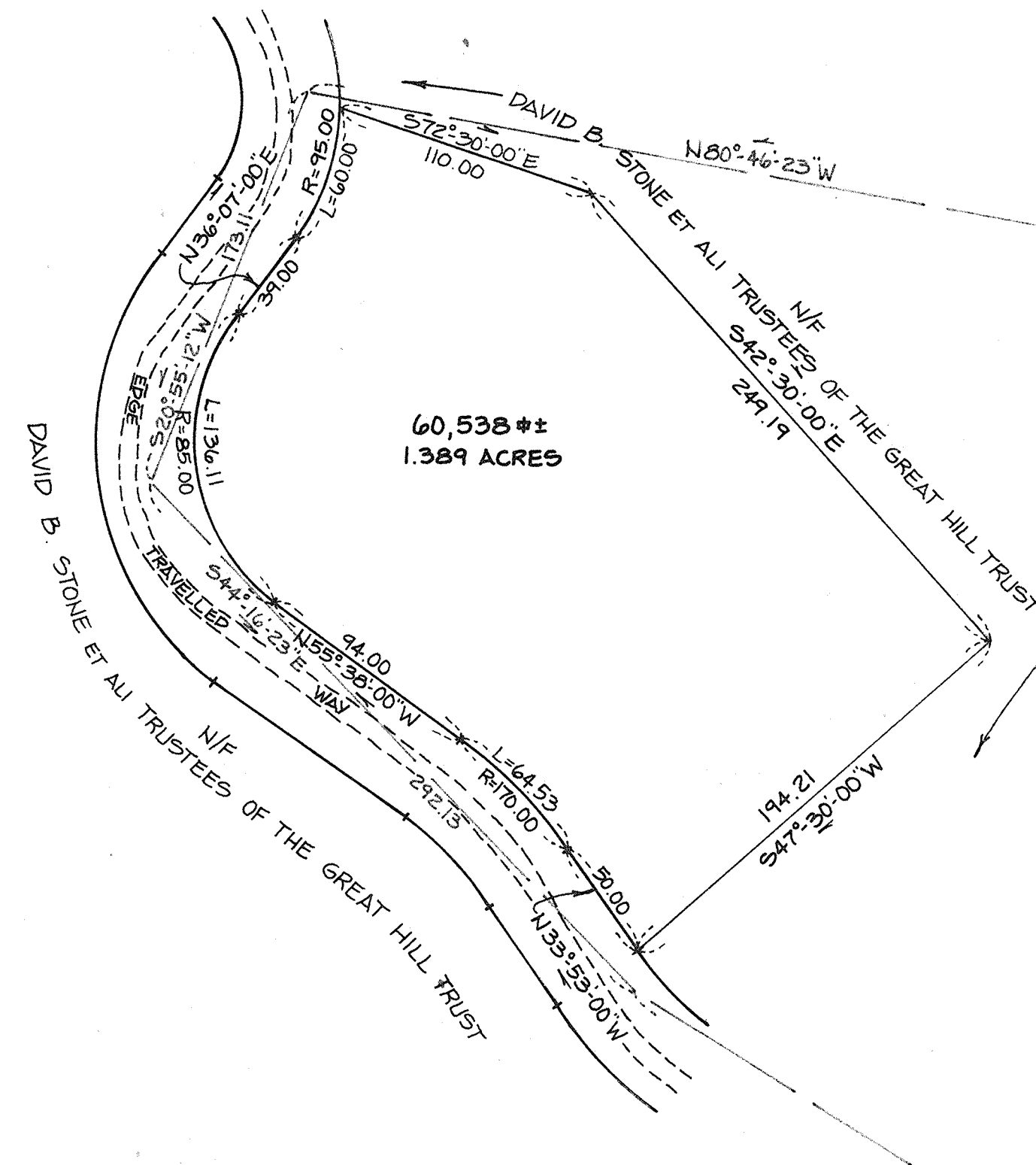



PLAN OF LAND IN
MARION, MA.
SURVEYED FOR
DAVID B. STONE ET ALI
TRUSTEES OF THE GREAT HILL
TRUST
OCTOBER 7, 1985 SCALE: 1"=60'
ARTHUR C. THOMPSON, INC.
ENGINEERS & SURVEYORS
MARION, MA.

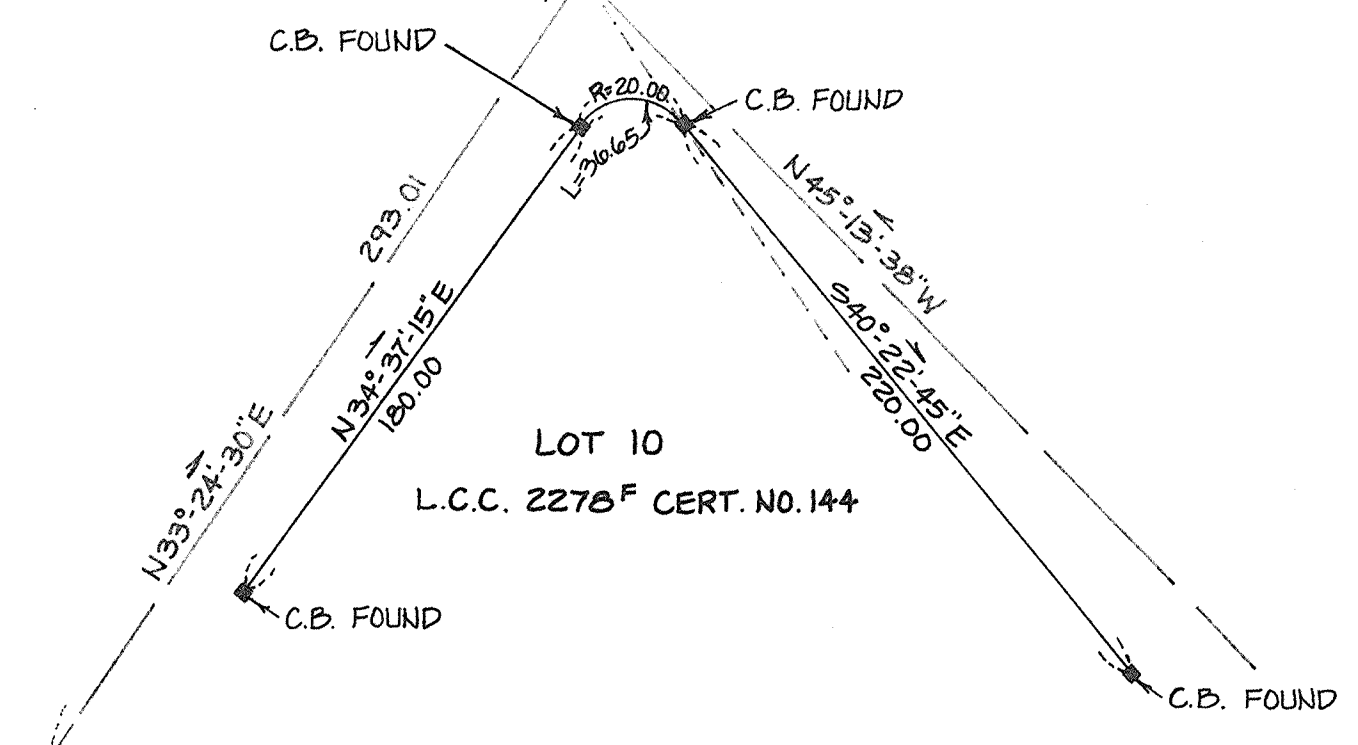
N
MERIDIAN OF L.C.C. 2278 E



"I CERTIFY THAT THIS ACTUAL
SURVEY WAS MADE ON THE GROUND
IN ACCORDANCE WITH THE LAND
COURT INSTRUCTIONS OF 1971 ON OR
BETWEEN MARCH 19, 1985 AND SEPT. 30, 1985."
DATE: OCTOBER 7, 1985



525 MILL STREET
MARION, MA.



MARION PLANNING BOARD
APPROVAL UNDER SUBDIVISION
CONTROL LAW NOT REQUIRED

DATE: October 7, 1985

Franklin E. Winslow
Arthur W. Camp
Margaret A. D. S. S. S.
Margherita Baldoni