


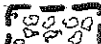




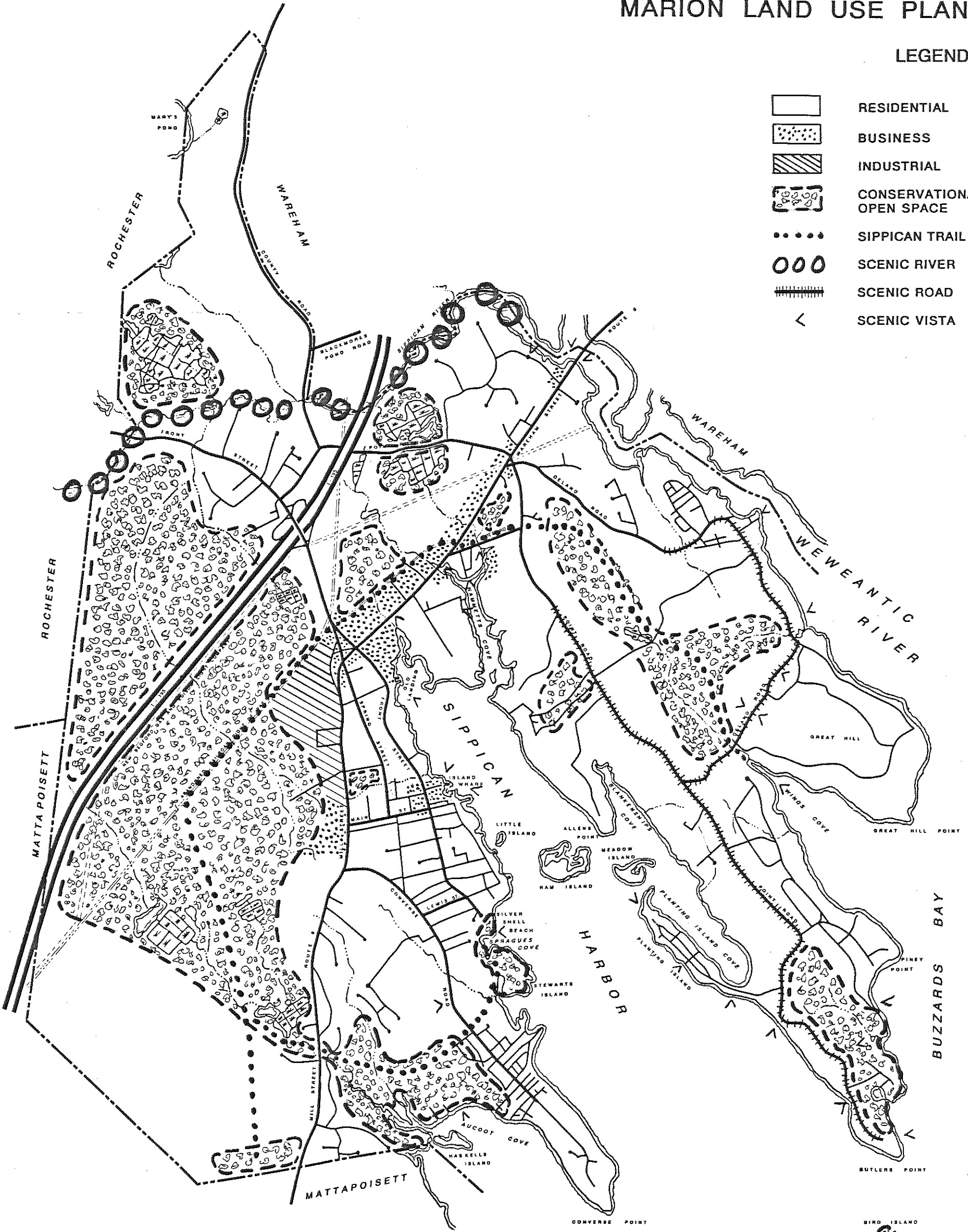


LAND USE CONCEPT 1 MARION LAND USE PLAN

LEGEND


-  RESIDENTIAL
-  BUSINESS
-  INDUSTRIAL
-  CONSERVATION/
OPEN SPACE
-  SIPPICAN TRAIL
-  SCENIC RIVER
-  SCENIC ROAD
-  SCENIC VISTA



MARION, MASSACHUSETTS

MARION PLANNING BOARD

BURK KETCHAM and ASSOCIATES - PLANNING CONSULTANT



August, 1988

MAP ADAPTED FROM BASE MAP PROVIDED BY ARTHUR C. THOMPSON INC.